Challenges in Determining the Probable Maximum Precipitation (PMP)

Ed Tomlinson, PhD

Applied Weather Associates, LLC

Monument, Colorado

Extreme Storms Working Group

Washington, DC

October 15, 2012

Challenges in Determining the Probable Maximum Precipitation (PMP)

- Applied Weather Associates Overview
- Definition of PMP
- HMR methodology overview
  - Procedures used Current HMRs
  - HMR issues
    - Storm maximization
    - Storm transposition
- Technical challenges
  - Extreme storm rainfall analyses
  - Orographic evaluations
- Site-specific/Statewide/Regional PMP studies
- Updates to the HMRs

Applied Weather Associates

Applied Weather Associates, LLP

Established 1996
Ed Tomlinson, PhD
- **President and Chief Meteorologist**

Bill Kappel
- **Vice-President and Senior Meteorologist**

Seven meteorologists and a GIS specialist

Applied Weather Associates, LLC
PO Box 680
Monument, Colorado 80132-0680
719/488-9117
E-mail: edtomlinson@appliedweatherassociates.com
billkappel@appliedweatherassociates.com
Web-site: www.appliedweatherassociates.com

Applied Weather Associates

Applied Weather Associates, Personnel

- **Chief Meteorologist**
  - **Ed Tomlinson, PhD - President**
- **Senior Meteorologists**
  - **Bill Kappel – Vice President**
  - **Tye Parzybok – Metstat, Inc**
  - **Bob Wright**
- **Hydrometeorologist**
  - **Doug Hultstrand**
- **Staff Meteorologists**
  - **Patrice Sutter**
  - **Steve Lovisone**
- **GIS Specialist**
  - **Geoff Muhlestein**

Applied Weather Associates

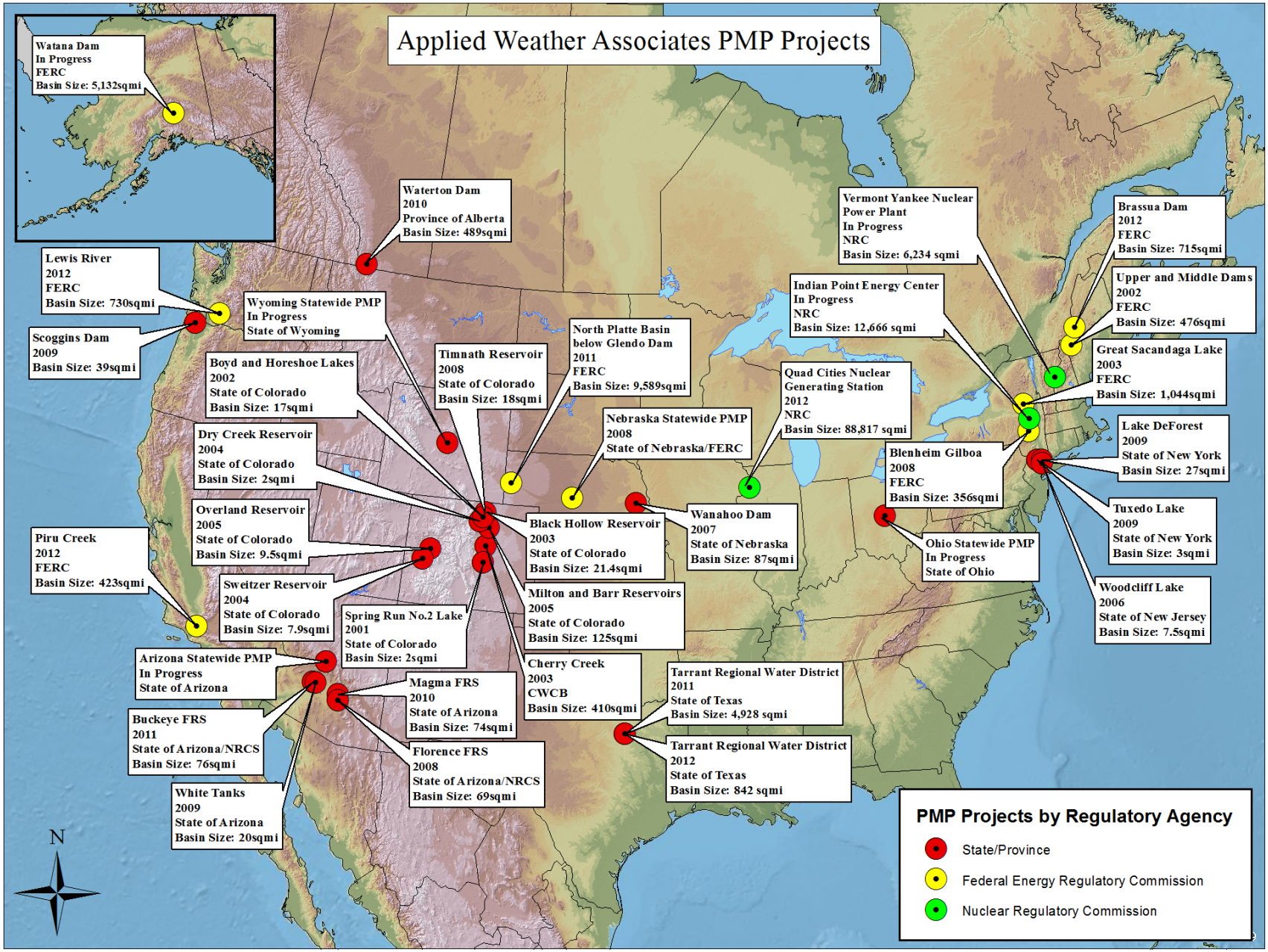
Applied Weather Associates PMP Projects
Watana Dam
In Progress
FERC
Basin Size: 5,132sqmi
Waterton Dam
2010
Province of Alberta
Basin Size: 489sqmi
Lewis River
2012
FERC
Basin Size: 730sqmi
Scoggins Dam
2009
Basin Size: 39sqmi
Wyoming Statewide PMP
In Progress
State of Wyoming
Boyd and Horeshoe Lakes
2002
State of Colorado
Basin Size: 17sqmi
Timnath Reservoir
2008
State of Colorado
Basin Size: 18sqmi
North Platte Basin
below Glendo Dam
2011
FERC
Basin Size: 9,589sqmi
Nebraska Statewide PMP
2008
State of Nebraska/FERC
Dry Creek Reservoir
2004
State of Colorado
Basin Size: 2sqmi
Overland Reservoir
2005
State of Colorado
Basin Size: 9.5sqmi
Piru Creek
2012
FERC
Basin Size: 423sqmi
Sweitzer Reservoir
2004
State of Colorado
Basin Size: 7.9sqmi
Spring Run No.2 Lake
2001
State of Colorado
Basin Size: 2sqmi
Arizona Statewide PMP
In Progress
State of Arizona
Magma FRS
2010
State of Arizona
Basin Size: 74sqmi
Buckeye FRS
2011
State of Arizona/NRCS
Basin Size: 76sqmi
Florence FRS
2008
State of Arizona/NRCS
Basin Size: 69sqmi
White Tanks
2009
State of Arizona
Basin Size: 20sqmi
Black Hollow Reservoir
2003
State of Colorado
Basin Size: 21.4sqmi
Milton and Barr Reservoirs
2005
State of Colorado
Basin Size: 125sqmi
Cherry Creek
2003
CWCB
Basin Size: 410sqmi
Wanahoo Dam
2007
State of Nebraska
Basin Size: 87sqmi
Quad Cities Nuclear
Generating Station
2012
NRC
Basin Size: 88,817 sqmi
Tarrant Regional Water District
2011
State of Texas
Basin Size: 4,928 sqmi
Tarrant Regional Water District
2012
State of Texas
Basin Size: 842 sqmi
Vermont Yankee Nuclear
Power Plant
In Progress
NRC
Basin Size: 6,234 sqmi
Indian Point Energy Center
In Progress
NRC
Basin Size: 12,666 sqmi
Blenheim Gilboa
2008
FERC
Basin Size: 356sqmi
Ohio Statewide PMP
In Progress
State of Ohio
Brassua Dam
2012
FERC
Basin Size: 715sqmi
Upper and Middle Dams
2002
FERC
Basin Size: 476sqmi
Great Sacandaga Lake
2003
FERC
Basin Size: 1,044sqmi
Lake DeForest
2009
State of New York
Basin Size: 27sqmi
Tuxedo Lake
2009
State of New York
Basin Size: 3sqmi
Woodcliff Lake
2006
State of New Jersey
Basin Size: 7.5sqmi
N
PMP Projects by Regulatory Agency
State/Province
Federal Energy Regulatory Commission
Nuclear Regulatory Commission

Probable Maximum Precipitation

Definition:

The theoretically greatest depth of precipitation for a given duration that is physically possible over a given storm area at a particular geographic location at a certain time of year (HMR 59, 1999)

Probable Maximum Precipitation

- **Definition**

i. Theoretical values

ii. Maximum depth of precipitation

iii. Physically possible

iv. Geographic region

v. Certain time of year

Current HMRs

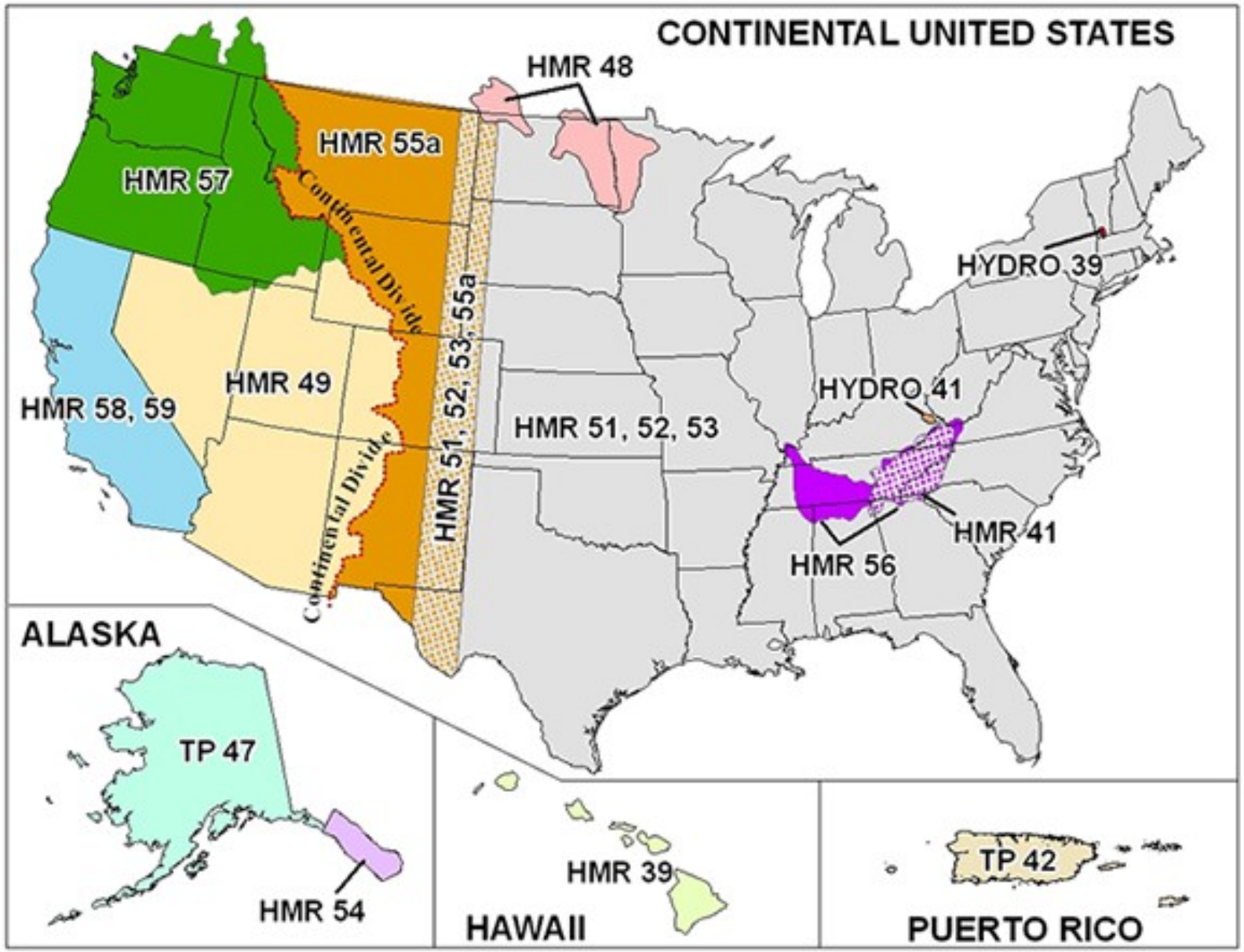

Probable Maximum Precipitation

- **Evolution of PMP determination procedures**
- **Differences in procedures used in current HMRs**

  HMR 49

  HMR 51

  HMR 55A

  HMR 57

  HMR 59

HMR 49

- Oldest of the current HMRs
- Same methods used in HMR 33 and HMR 36
  - These have been replaced by HMR 57 and HMR 59
- Methods no longer used in any of the other HMR
  - Orographic methods not used in subsequent HMRs
  - No storm Depth-Area-Duration analyses
    - Ratios are used from point rainfall amounts to determine other rainfall for area sizes and durations amounts
  - Very little actual storm data analyzed

HMR 51

- No orographic procedures used
  - stippled regions
- Maximum dew point climatology not representative of moisture feeding storms
- Implicit influence of storms throughout large areas of domain not appropriate
  - Smethport, PA
- Improper storm analyses
  - Smethport (1942), Yankeetown (1950), Alta Pass (1916)
- Storm database outdated
  - Most recent general storm:
    Hurricane Agnes 1972
  - Most recent Midwest thunderstorm complex:
    Ritter, Iowa 1953

Probable Maximum Precipitation

HMR 51

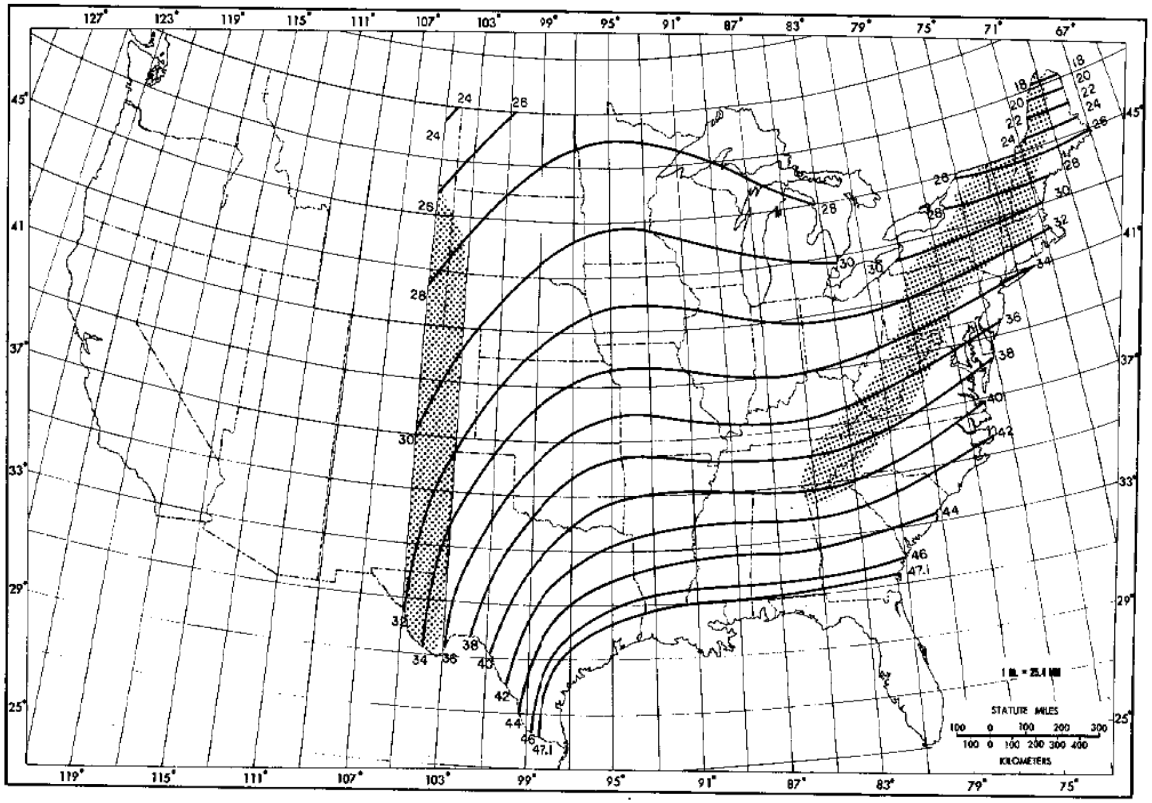

Figure 20.--All-season PMP (in.) for 24 hr 10 mi^2 (26 km^2).

HMR 55A

- Storm Separation Method (SSM) introduced
  - "Highly complex involving a number of subjective decisions"
  - Use of actual storm rainfall analysis data is not clear
- New concept of half precipitable water adjustment made in HMR 55
  - This new concept resulted in very large local storm PMP values at high elevations
  - HMR 55A was published resulting in considerable decreases in local storm PMP and general storm PMP at some locations

HMR 57

- No working papers are available
- Storm Separation Method used
  - Unclear how storm rainfall spatial and temporal data were used
- Use of controlling storms questionable
  - Gibson Dam, Seymour Falls
- Sea Surface Temperatures used to determine maximization and transposition factors
- Many storm maximization factors can not be replicated, numerous errors/inconsistencies

HMR 59

- No working papers are available
- Storm Separation Method used
- Use of storm rainfall data to derive PMP values is not presented
- Results cannot be reproduced
- Many errors/inconsistencies in storm maximization/transposition values found

Challenges in Determining the Probable Maximum Precipitation (PMP)

- HMR issues
  - Storm maximization
    - HYSPLIT use for determining storm moisture inflow vectors
    - Storm representative dew point temperature (T_d)
    - Dew point temperature vs Sea Surface Temperature (SST)
    - Average T_d vs persisting T_d
    - Variable durations (6-, 12-, and 24-hour) vs 12-hour
    - Storm elevation vs 1000mb (sea level)
    - Updated maximum T_d and SST climatologies
      - Maximum T_d
        - » Maximum observed
        - » Return frequency (e.g. 100-year)
      - Maximum SST
        (2 Sigma SST, Mean SST + 2 standard deviations)
    - Documentation

Applied Weather Associates

Use of the HYSPLIT air parcel trajectory model

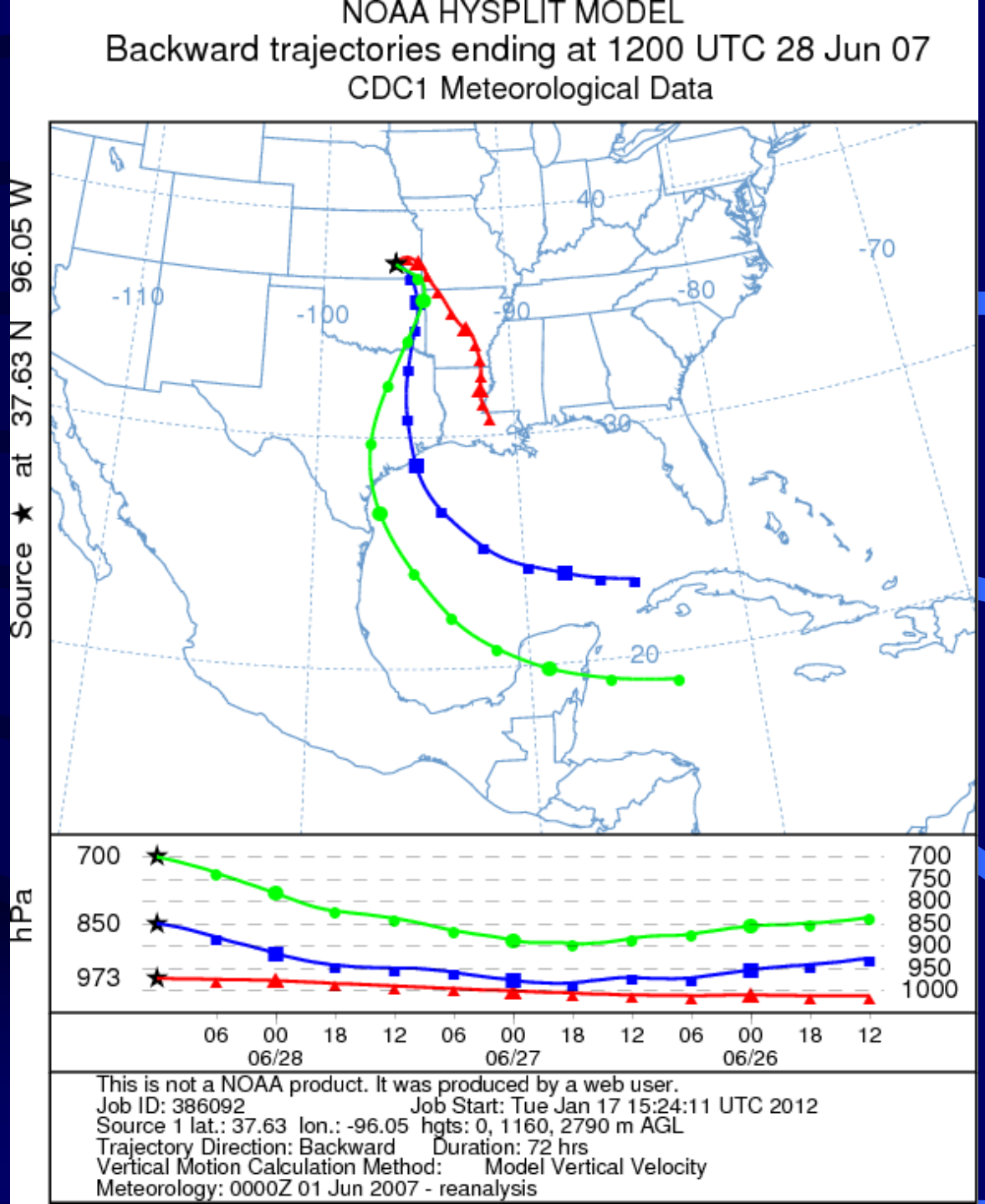

Examples of Site-Specific PMP Study Findings

- **Storm Maximization, Dew point Analyses**
  - **12-hour vs 6-hour persisting dew points**
  - **12-hour persisting vs 6-hour average**
- **Observed dew point values**

Hour	1	2	3	4	5	6	7	8	9	10	11	12	13	14	15	16	17	18	19	20
Td	68	67	69	69	72	75	75	74	75	73	70	69	68	65	66	65	65	65	67	66

! Rainfall Event !

- **12-hour persisting: <u>65</u>**
- **6-hour persisting: 72**
- **6-hour average: 74**

Updated Maximum Dew Point Climatology

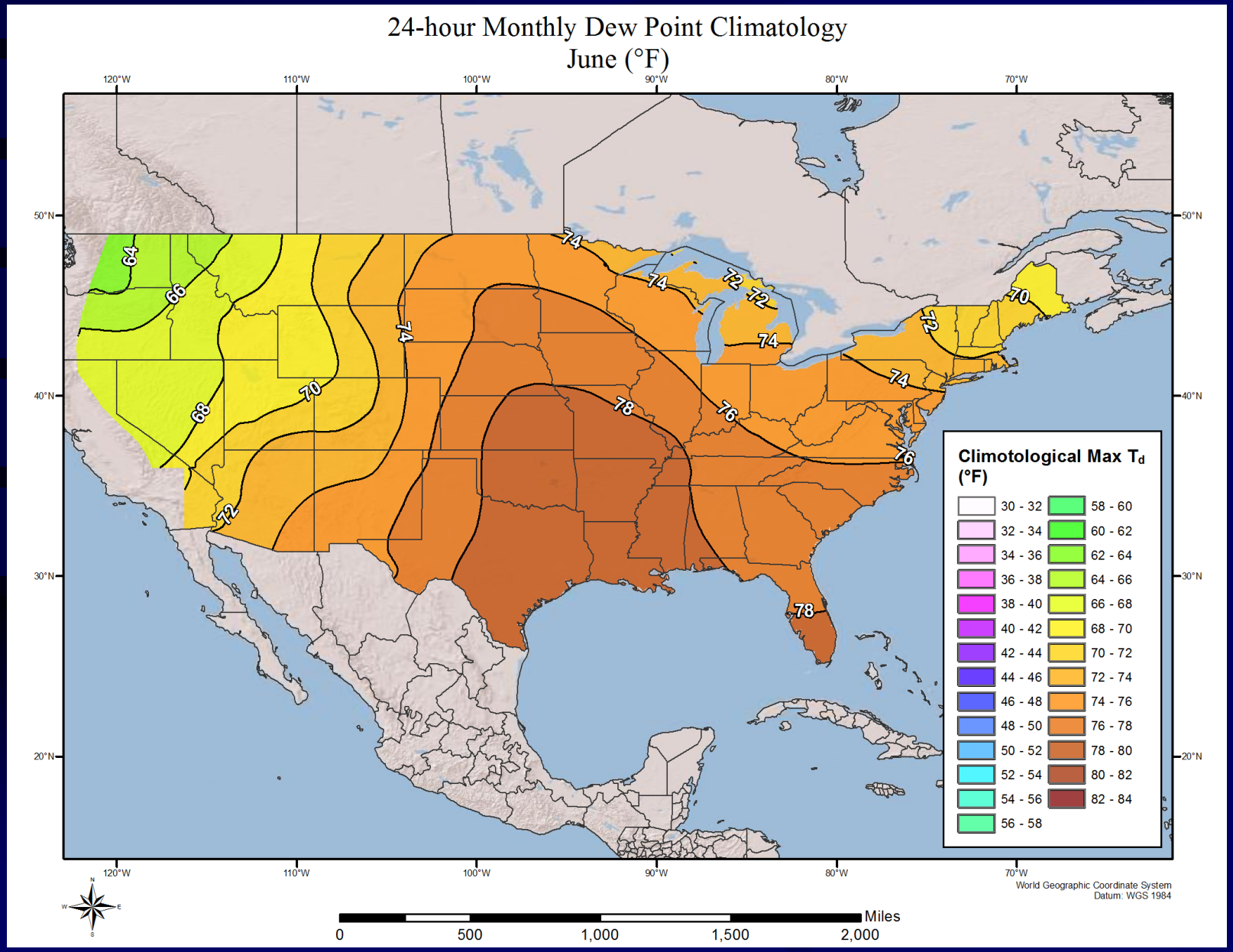

Updated 2 Sigma SST Map

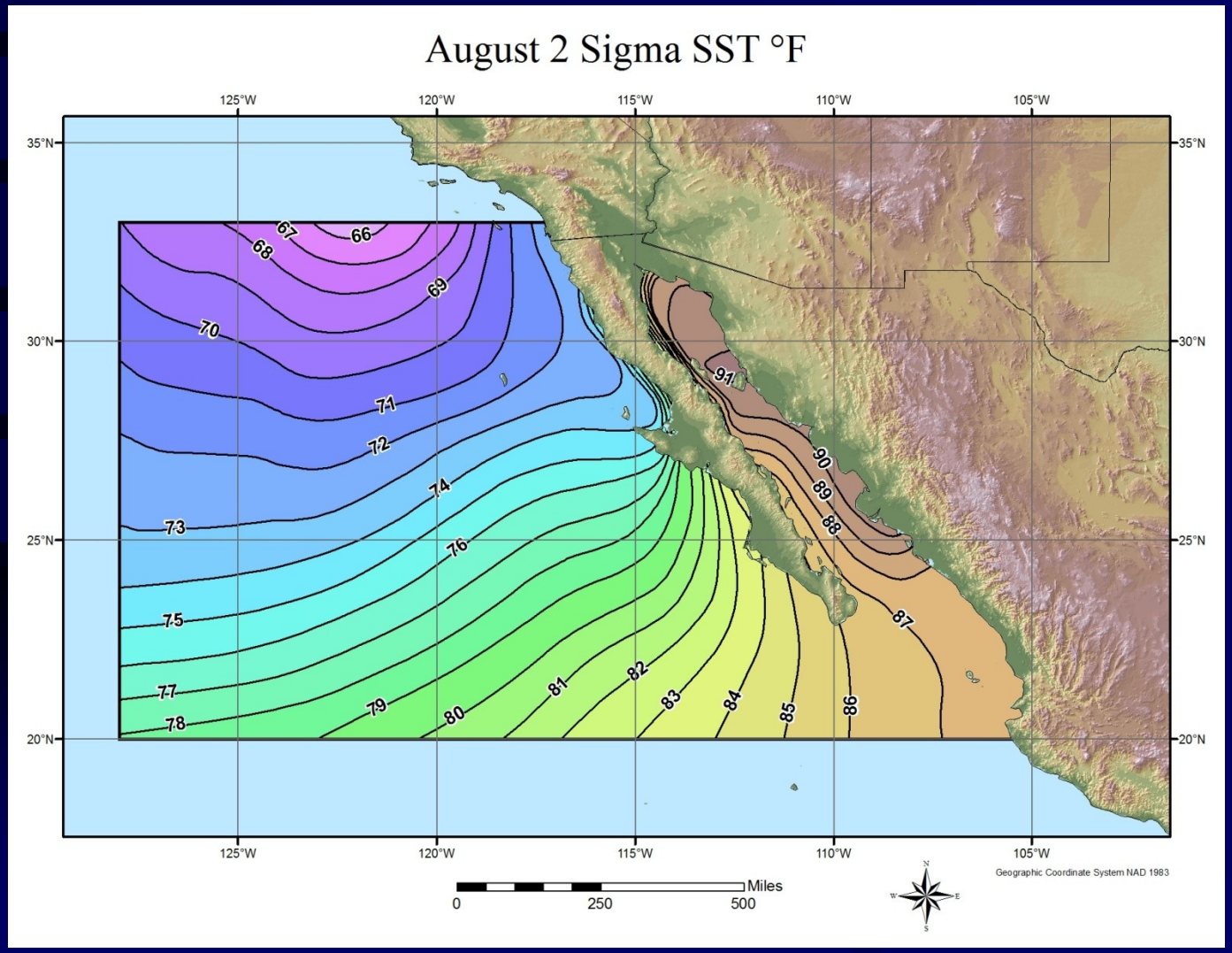

Updated Dew Point Climatologies

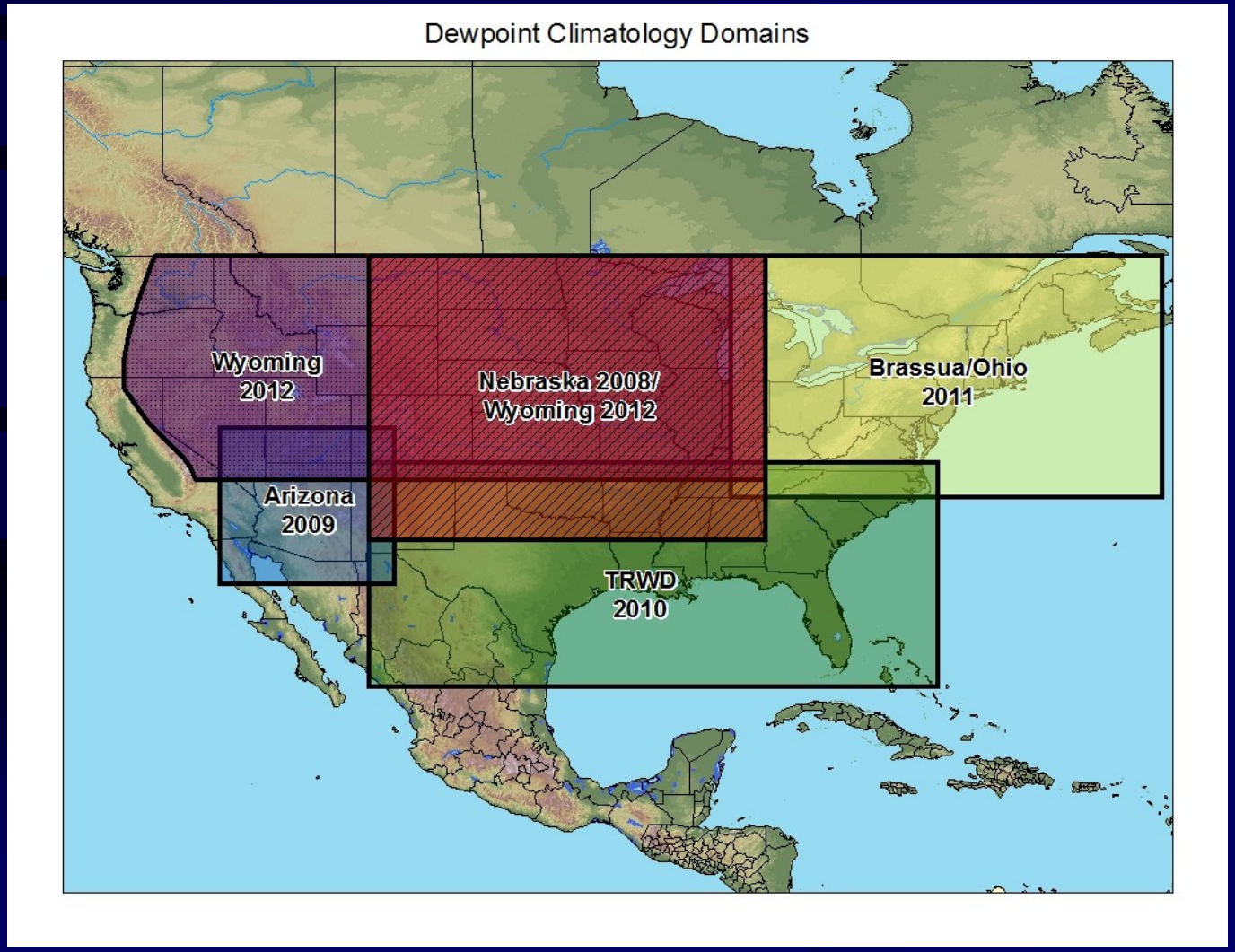

Storm Precipitation Analysis System (SPAS)

- A comprehensive, state-of-the-science precipitation analysis system
  - Produces high resolution, gridded precipitation fields
- Developed in 2002
  - Semi-automated GIS-based software program
- Spatial interpolation between rain gauges by radar data and "climatologically-aided" methodology
- Generates a plethora of output
  - High resolution hourly precipitation grids
  - Depth-Area-Duration (DAD) plots
- More than 200 storms have been analyzed

New Storms Analyzed for PMP Development

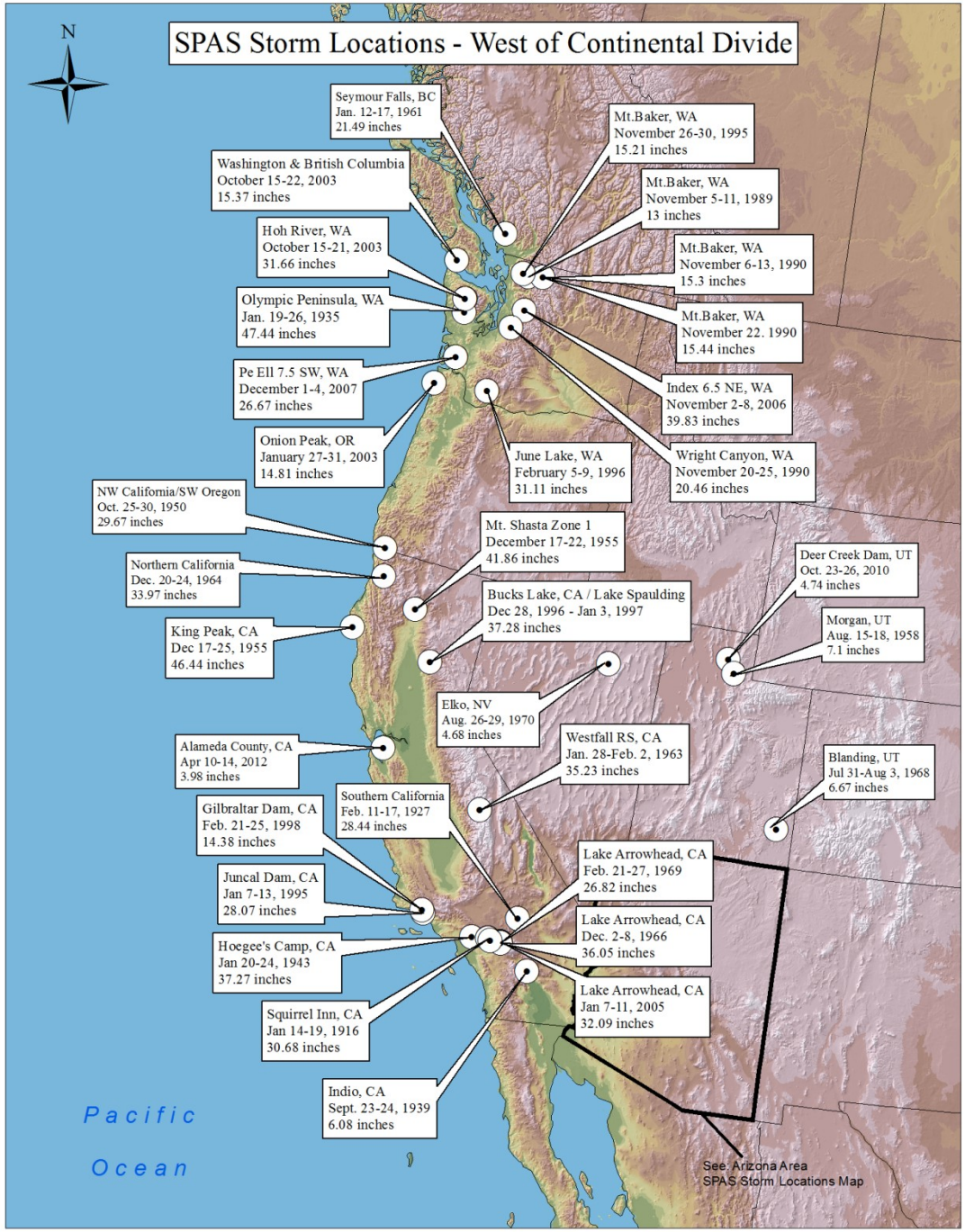

New Storms Analyzed for PMP Development

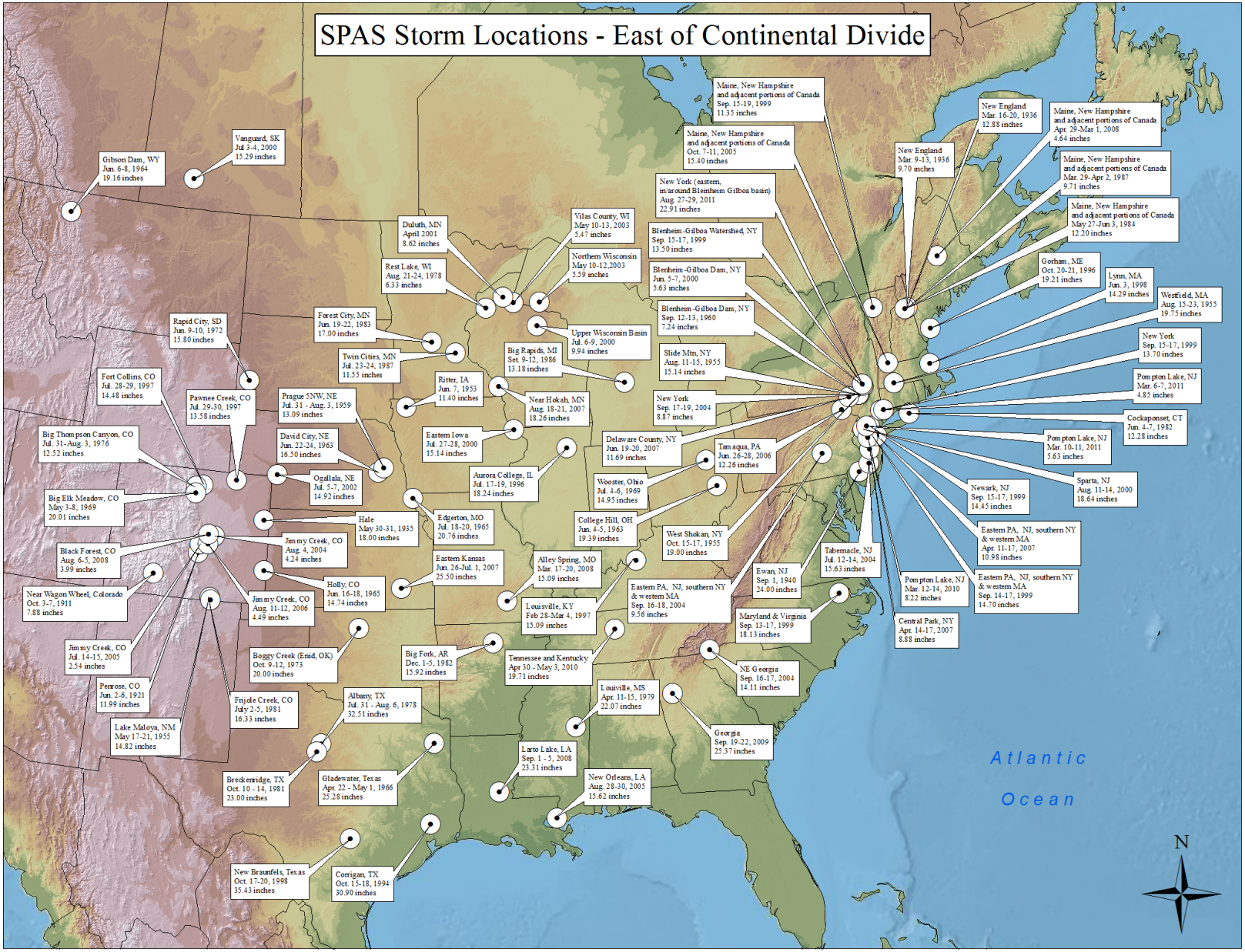

SPAS Storm Locations
Arizona Statewide PMP Project

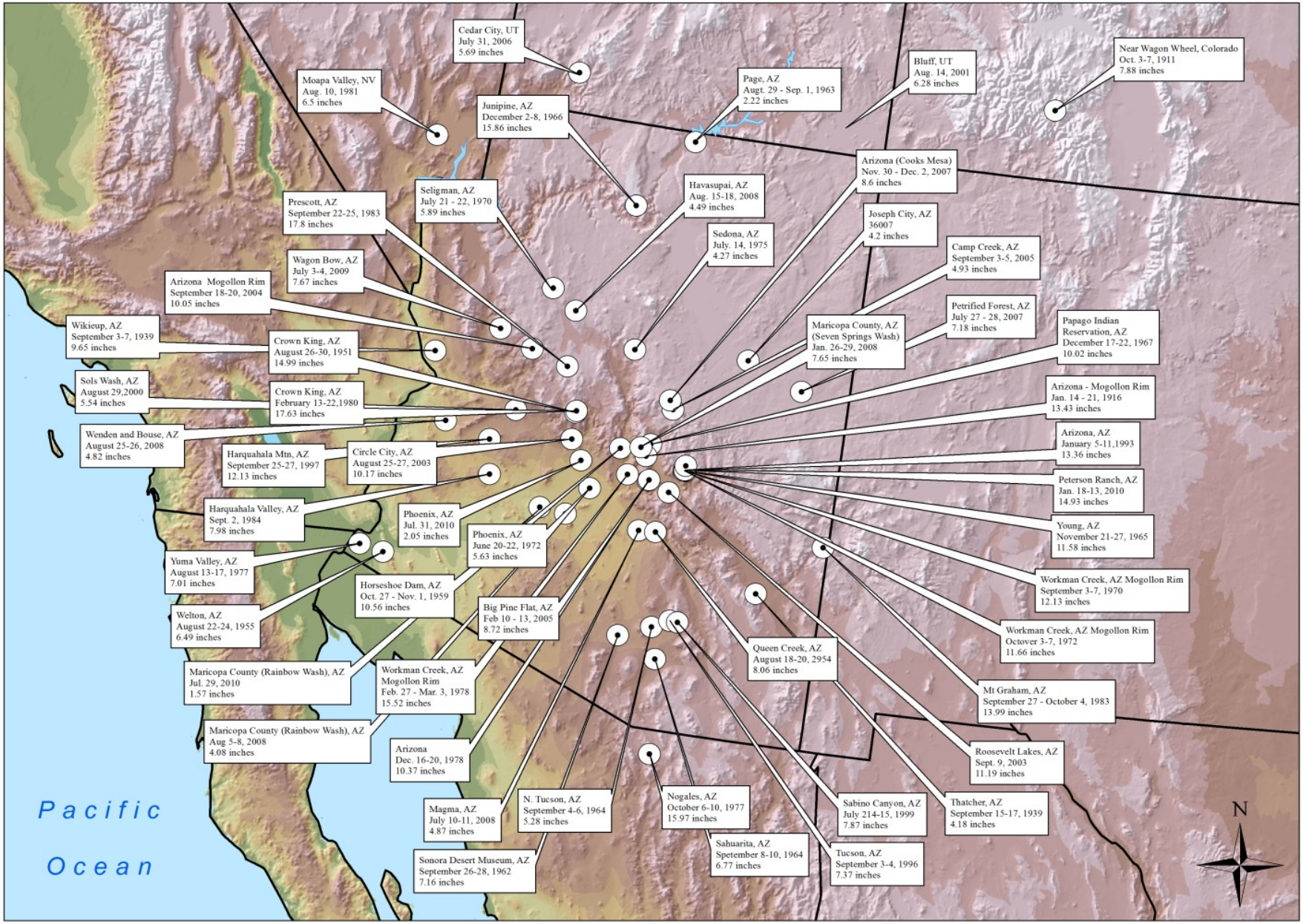

SPAS Storm Analysis vs NWS Storm Analysis Westfield 1955 Hurricane Diane

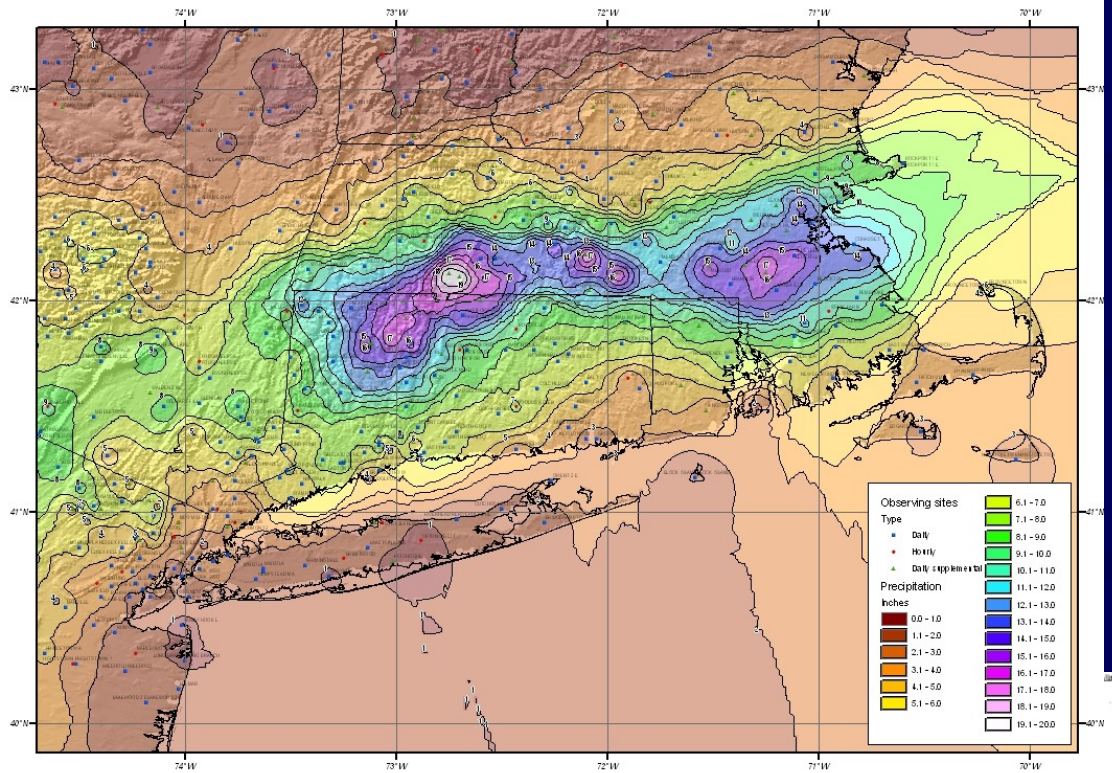

Total Storm Precipitation
Westfield, MA Storm Center
August 15-23, 1955

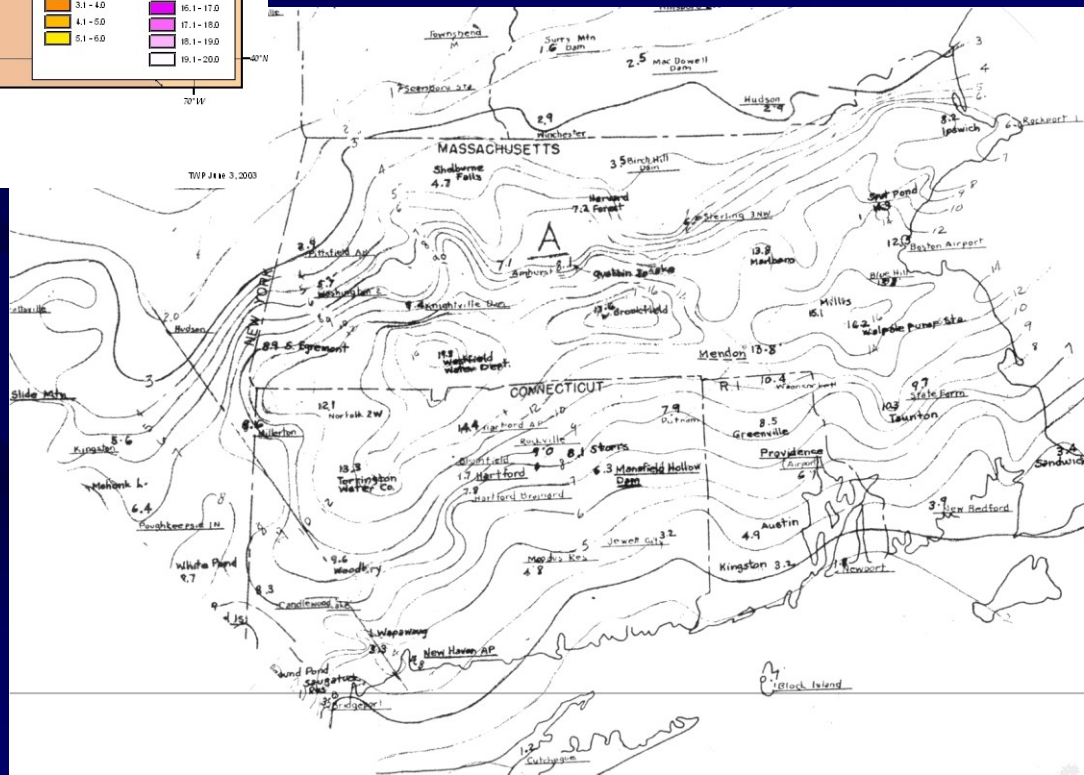

Storm Precipitation Analysis System (SPAS)

- SPAS uses the same basic principles used by the USACE and National Weather Service/Bureau thereby achieving consistency among the storm analyses
- The DAD results compared favorably to previously analyzed storms, including:
  - Westfield, MA, storm of August 17-20, 1955
- Results
  - Improved spatial, timing, etc

Generally within +/- 5% !!

SPAS							
Sq-Miles	6-hour	12-hour	24-hour	36-hour	48-hour	60-hour	Total
10	7.96	11.48	16.40	19.10	19.11	19.47	19.70
100	7.22	10.72	15.20	17.77	17.76	18.23	18.47
200	6.99	10.27	14.28	16.91	16.84	17.39	17.54
1000	5.97	9.06	12.55	14.97	15.08	15.40	15.95
5000	4.14	6.45	9.25	11.70	12.02	12.35	13.05
10000	3.23	5.46	7.63	9.60	9.91	10.26	10.86
20000	2.24	4.03	5.91	7.66	7.97	8.22	8.77
Weather Bureau							
Sq-Miles	6-hour	12-hour	24-hour	36-hour	48-hour	60-hour	Total
10	7.80	11.10	16.40	18.90	19.40	19.40	19.40
100	7.60	10.50	14.60	18.10	18.80	19.00	19.00
200	7.40	10.20	14.20	17.60	18.20	18.40	18.40
1000	6.20	9.20	12.40	15.90	16.20	16.40	16.40
5000	4.00	6.30	9.50	12.10	12.60	13.00	13.00
10000	3.10	5.00	8.00	10.00	10.60	10.80	10.80
20000	2.10	3.60	6.30	7.90	8.30	8.50	8.50
Percent Difference							
Sq-Miles	6-hour	12-hour	24-hour	36-hour	48-hour	60-hour	Total
10	2.1%	3.4%	0.0%	1.1%	-1.5%	0.4%	1.5%
100	-5.0%	2.1%	4.1%	-1.8%	-5.5%	-4.1%	-2.8%
200	-5.5%	0.7%	0.6%	-3.9%	-7.5%	-5.5%	-4.7%
1000	-3.7%	-1.5%	1.2%	-5.8%	-6.9%	-6.1%	-2.7%
5000	3.5%	2.4%	-2.6%	-3.3%	-4.6%	-5.0%	0.4%
10000	4.2%	9.2%	-4.6%	-4.0%	-6.5%	-5.0%	0.6%
20000	6.7%	11.9%	-6.2%	-3.0%	-4.0%	-3.3%	3.2%

NEXRAD Radar Reflectivity (Z)

- Advanced algorithms for mosaicing and QCing reflectivity (Z) data from multiple radar sites
  - ✓ Spatial: ~ 1km x ~1 km
  - ✓ Temporal: Every 5-minutes (10-mins Canada)

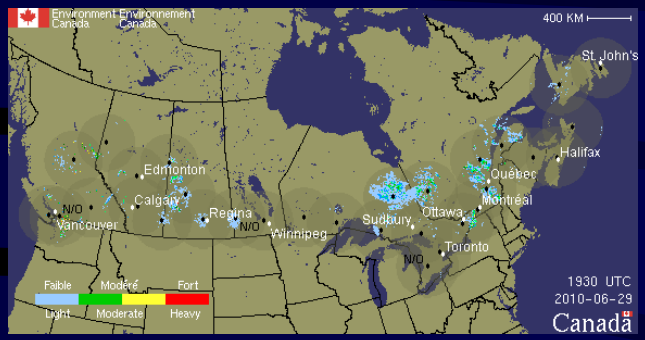

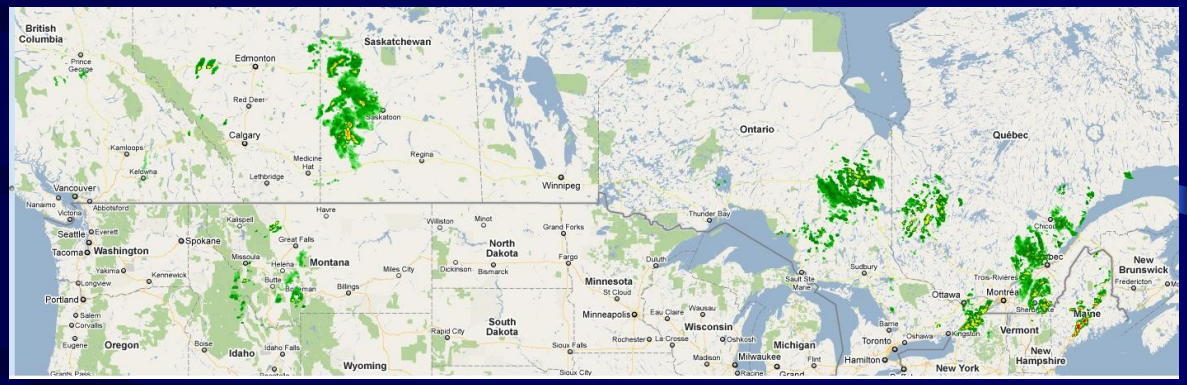

Raw Radar Data

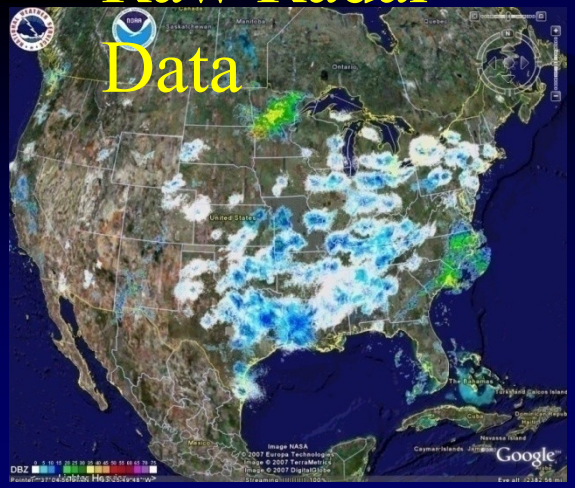

WDT Radar Data

ZR Relationship

- Reflectivity-rainfall (ZR) relationships are computed using a weighted best-fit exponential function and thresholds in order to compute rainfall rates from radar reflectivity
- Instead of adopting a standard (e.g. 300^1.4) ZR relationship, SPASRT computes and applies a ZR relationship <u>each hour</u>

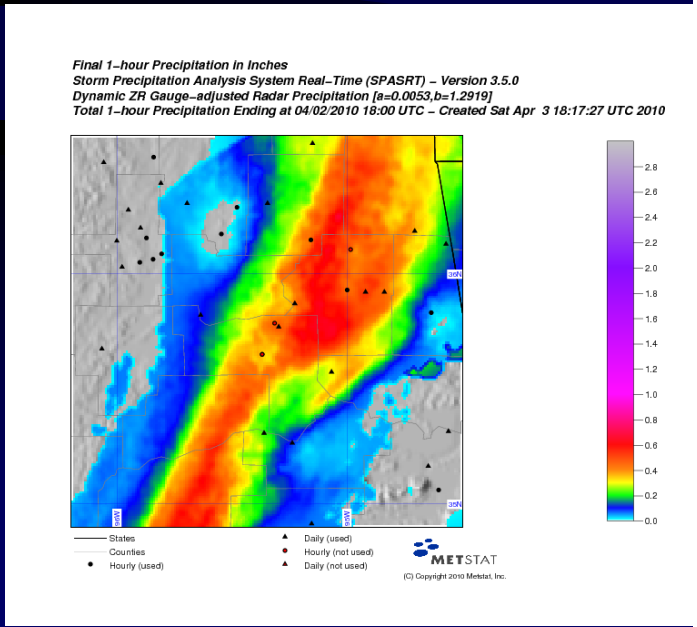

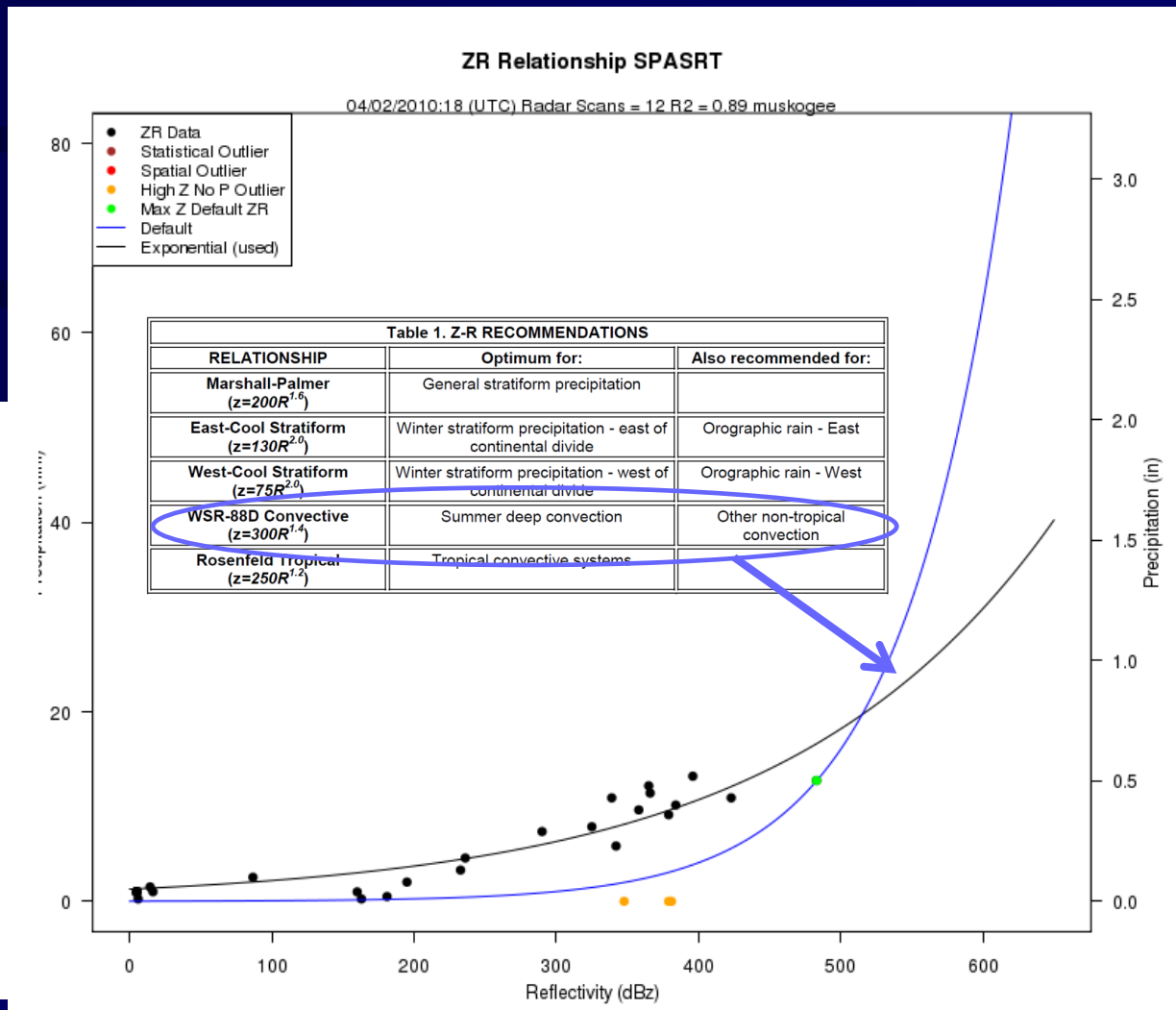

Gauge-Adjusted Algorithms (a.k.a. bias correction)

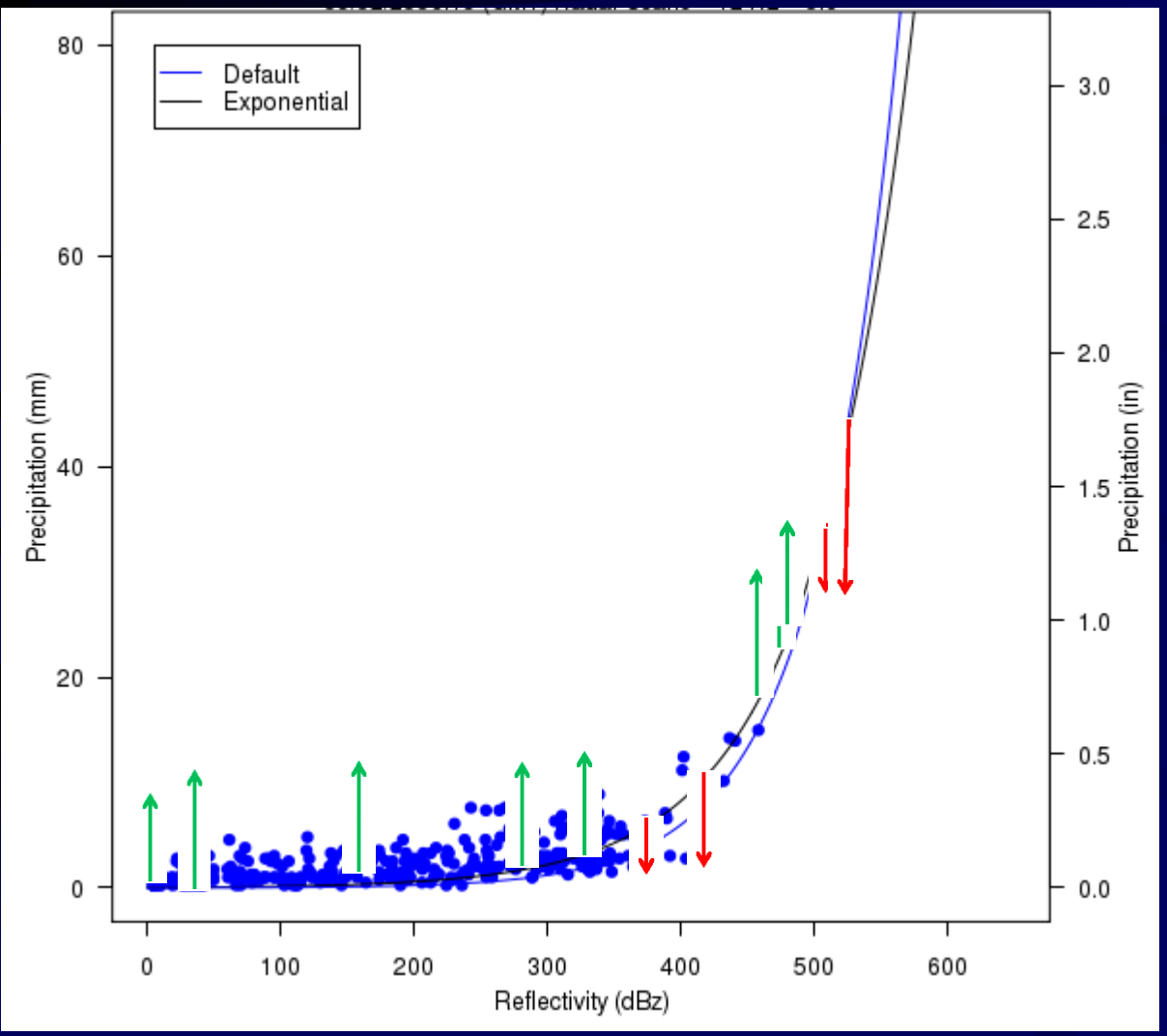

- The bias at each gauge is spatially interpolated to a grid and applied to the initial rainfall grid.
  - ✓ Ensures gauge and grid rainfall are equal when/where appropriate.
  - ✓ Allows for local variation in the bias field instead of applying a single bias adjustment.

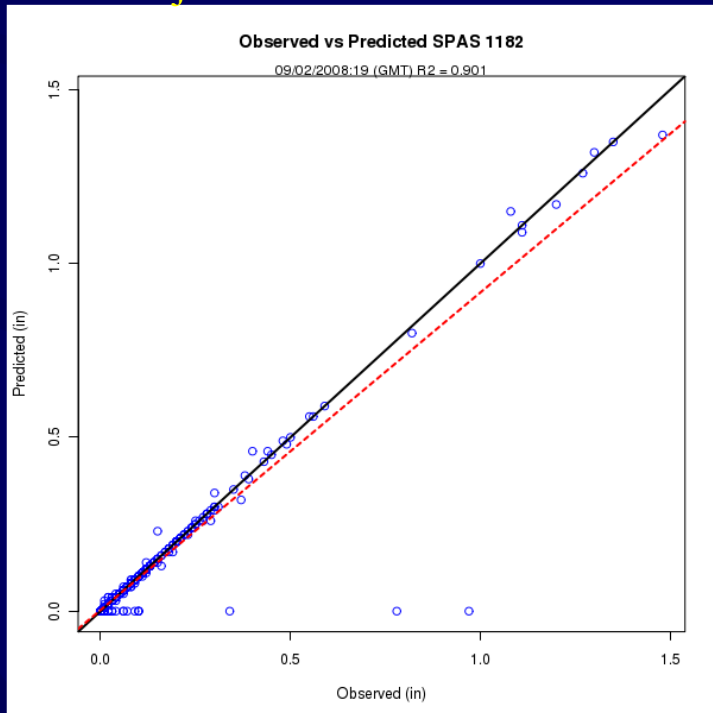

SPAS Output

- Storm-centered DAD table and plot

Storm 1048 - Hokah, MN August 18 - August 21, 2007

MAXIMUM AVERAGE DEPTH OF PRECIPITATION (INCHES)

Area (mi²)	Duration (hours)									
	1	3	6	12	18	24	36	48	72	Total
0.24	2.45	4.77	7.85	11.89	14.88	17.31	17.55	18.19	18.26	18.26
1	2.12	4.53	7.56	11.64	14.59	17.05	17.31	17.95	18.02	18.02
10	2.12	4.53	7.49	11.10	13.88	15.96	16.31	17.03	17.15	17.17
25	2.12	4.53	6.92	10.42	12.86	14.89	15.34	16.23	16.45	16.46
50	2.11	4.40	6.64	9.65	12.13	14.05	14.46	15.49	15.79	15.79
100	2.09	4.10	6.33	9.37	11.52	13.27	13.93	14.76	15.14	15.14
200	2.03	3.79	6.00	8.87	10.96	12.62	13.37	14.22	14.52	14.52
300	1.95	3.61	5.74	8.55	10.64	12.06	12.99	13.74	14.04	14.04
500	1.79	3.35	5.47	8.13	10.11	11.60	12.27	13.01	13.29	13.30
1,000	1.53	2.99	4.95	7.33	9.17	10.51	11.13	11.84	12.07	12.07
2,000	0.95	2.55	4.36	6.18	8.09	9.30	9.85	10.54	10.75	10.76
5,000	0.87	2.02	3.45	5.19	6.53	7.61	8.18	8.79	8.96	8.98
10,000	0.63	1.54	2.69	4.02	5.39	6.09	6.78	7.31	7.53	7.55
20,000	0.41	0.95	1.84	3.02	3.97	4.53	5.13	5.63	5.87	5.90

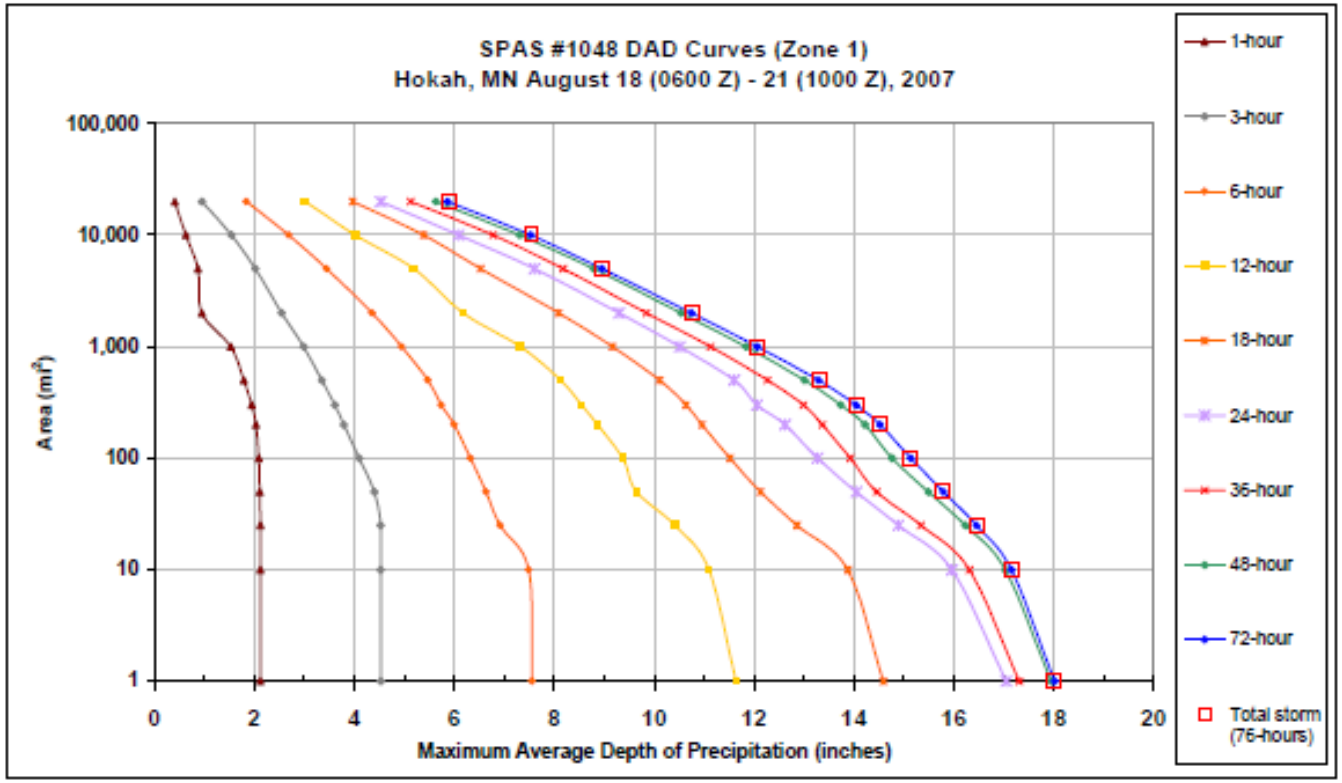

SPAS vs NWS MPE

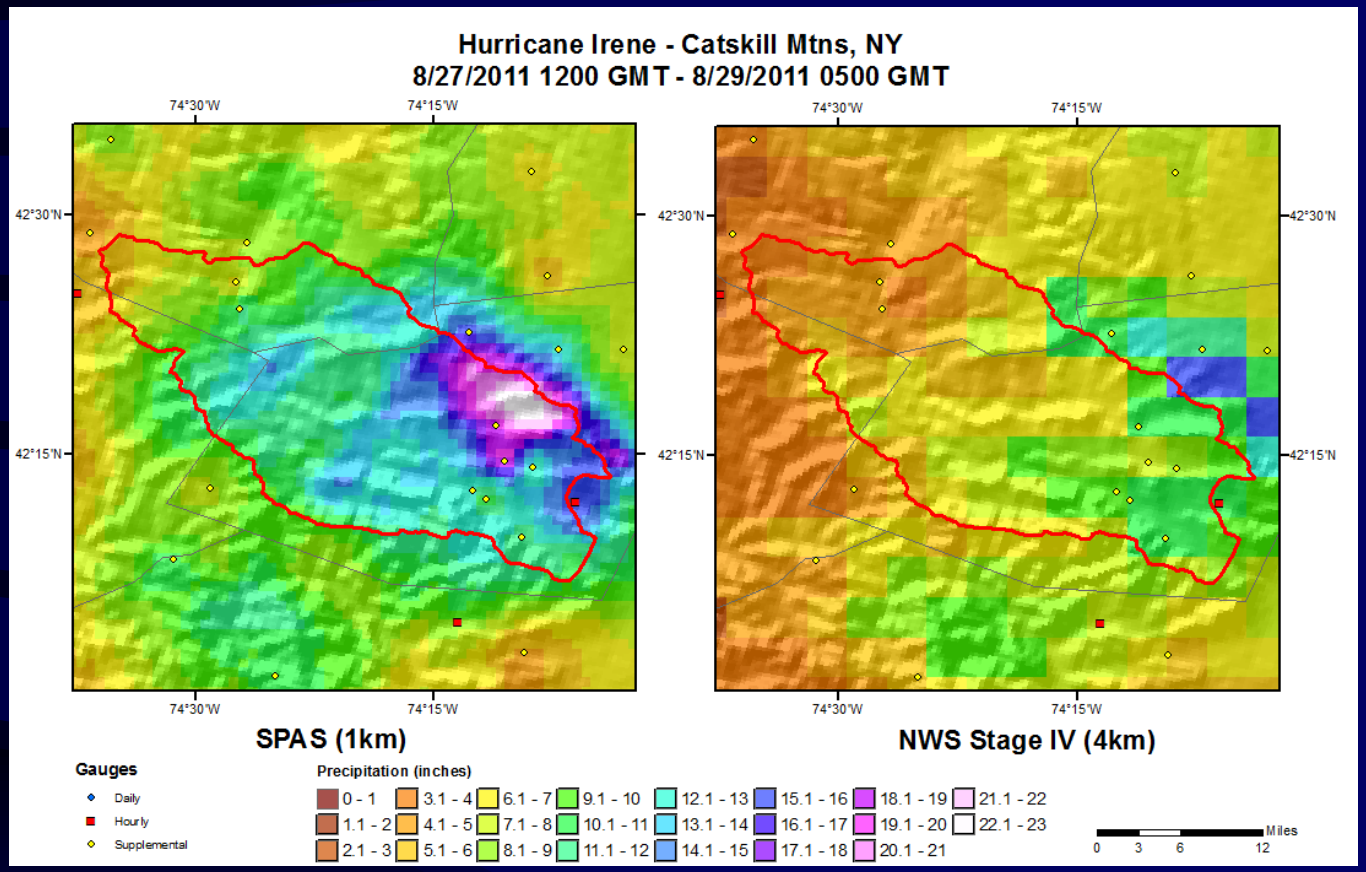

Basin Average Comparison

Precipiation (in)

	1hr Max.	1hr Min.	1hr Avg.	Total
SPAS	1.32	0.00	0.30	*12.39*
Stage IV	0.78	0.00	0.17	*7.25*
% Diff	*-41%*	-	*-41%*	*-41%*

SPAS vs NWS MPE

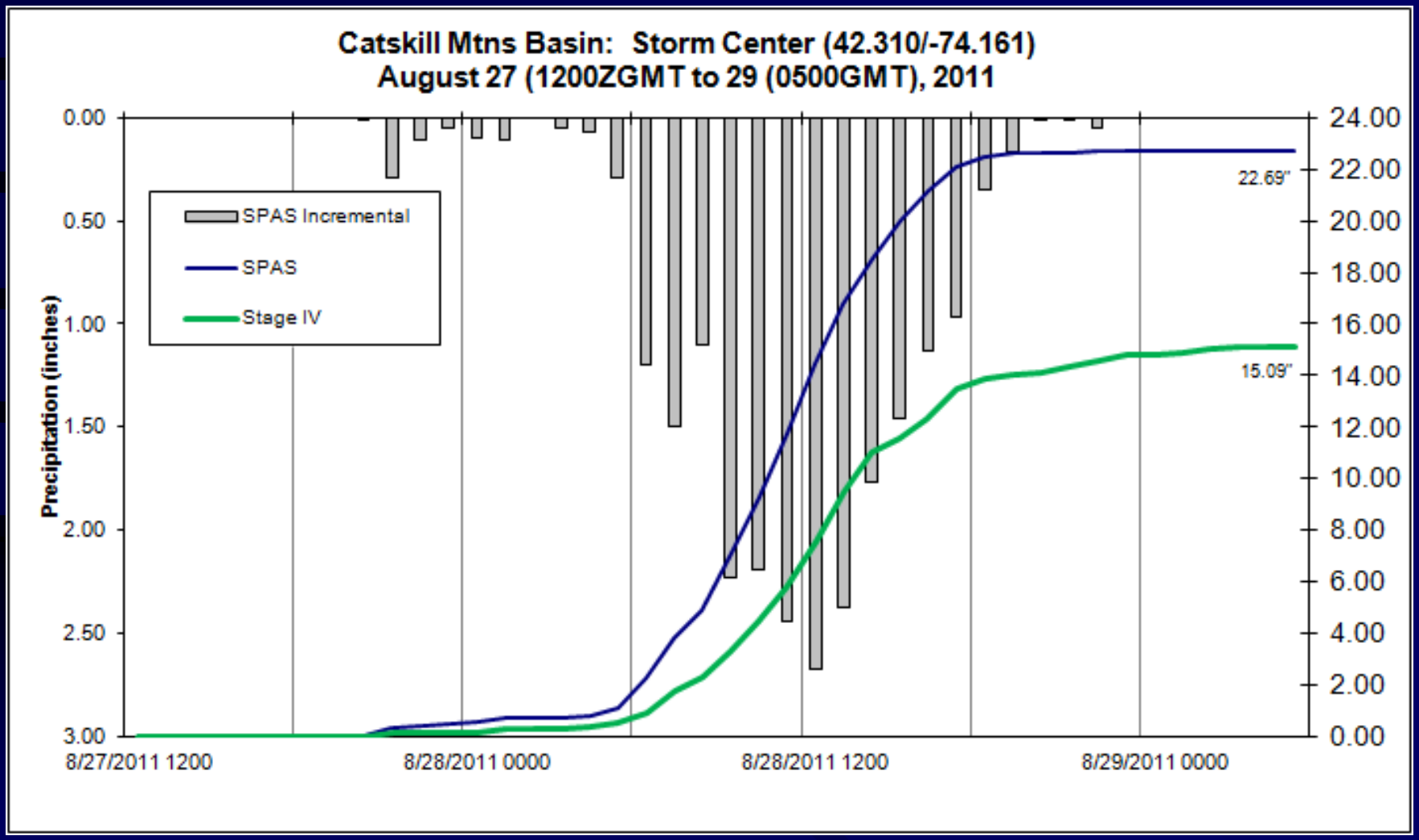

Dynamic ZR Relationship

Table 1. Z-R RECOMMENDATIONS		
RELATIONSHIP	**Optimum for:**	**Also recommended for:**
Marshall-Palmer ($z=200R^{1.6}$)	General stratiform precipitation	
East-Cool Stratiform ($z=130R^{2.0}$)	Winter stratiform precipitation - east of continental divide	Orographic rain - East
West-Cool Stratiform ($z=75R^{2.0}$)	Winter stratiform precipitation - west of continental divide	Orographic rain - West
WSR-88D Convective ($z=300R^{1.4}$)	Summer deep convection	Other non-tropical convection
Rosenfeld Tropical ($z=250R^{1.2}$)	Tropical convective systems	

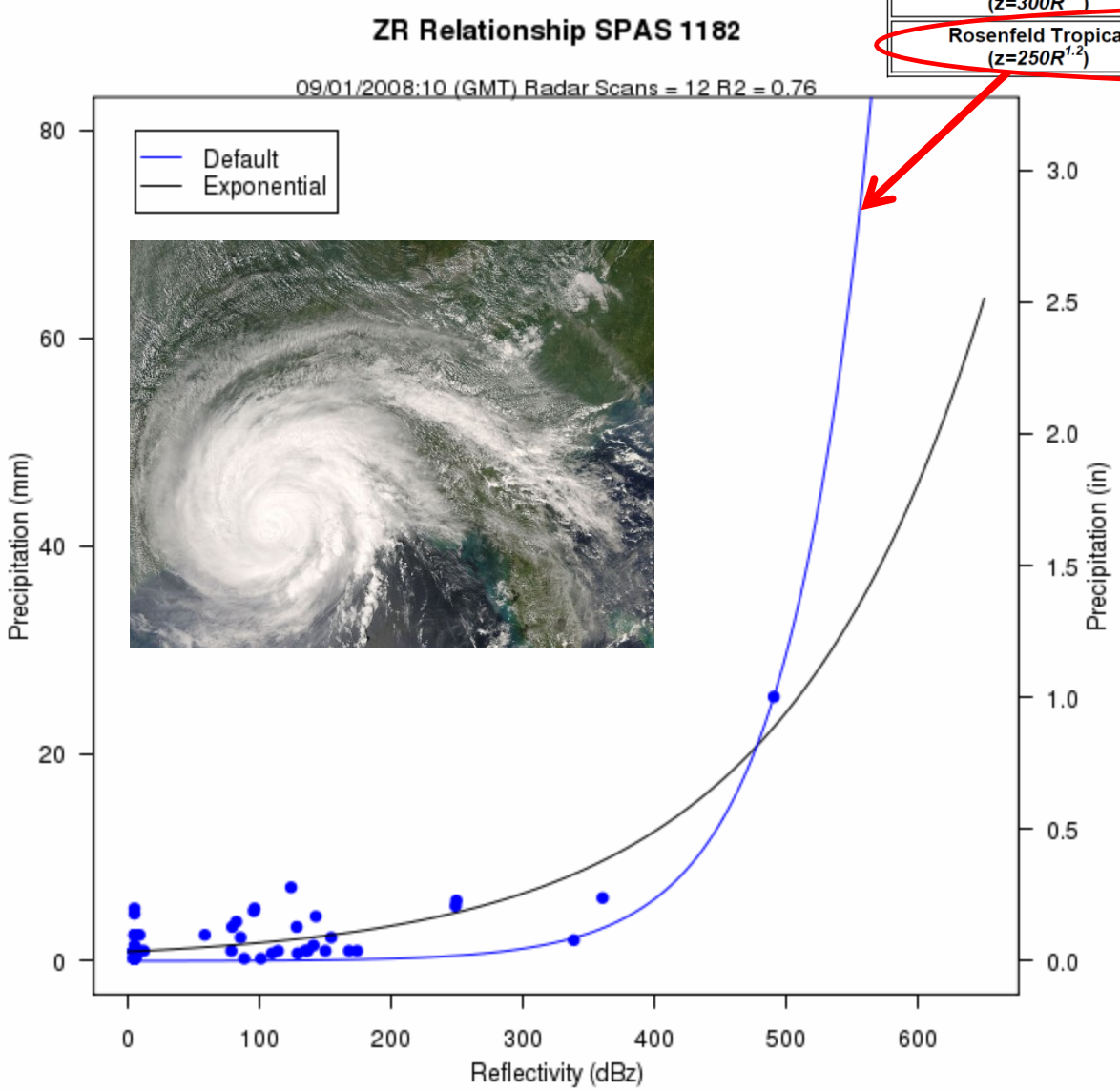

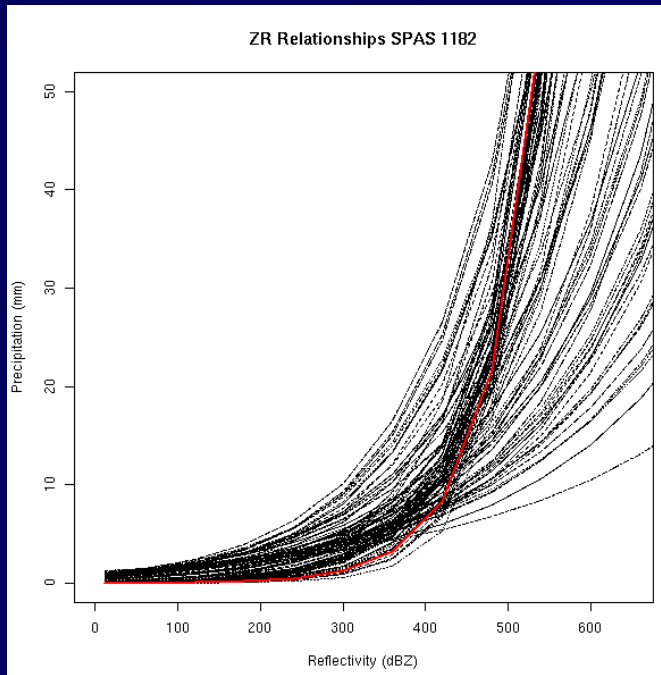

Key Tasks for Site-Specific PMP Studies

- Identify extreme storm types
  - Evaluate the use of HMR procedures for each storm type
- Identify unique topography
  - Moisture depletion by upwind barriers
  - Precipitation enhancement/decrease
  - Effects on storm center location
- Review HMR procedures used for the basin location
  - Identify inconsistent assumptions

Applied Weather Associates

Site-Specific/Regional/Statewide PMP Studies

- **Storm search**
- **Short list of significant storms**
- **Storm rainfall analyses**
  - **(Depth-Area-Duration)**
  - **Rainfall timing (mass curves)**
- **Storm in-place maximization**
- **Storm transposition**
  - **Moisture transposition**
  - **Elevation moisture adjustment**
  - **Orographic transposition**
- **Depth-Area envelopment**
- **Depth-Duration envelopment**

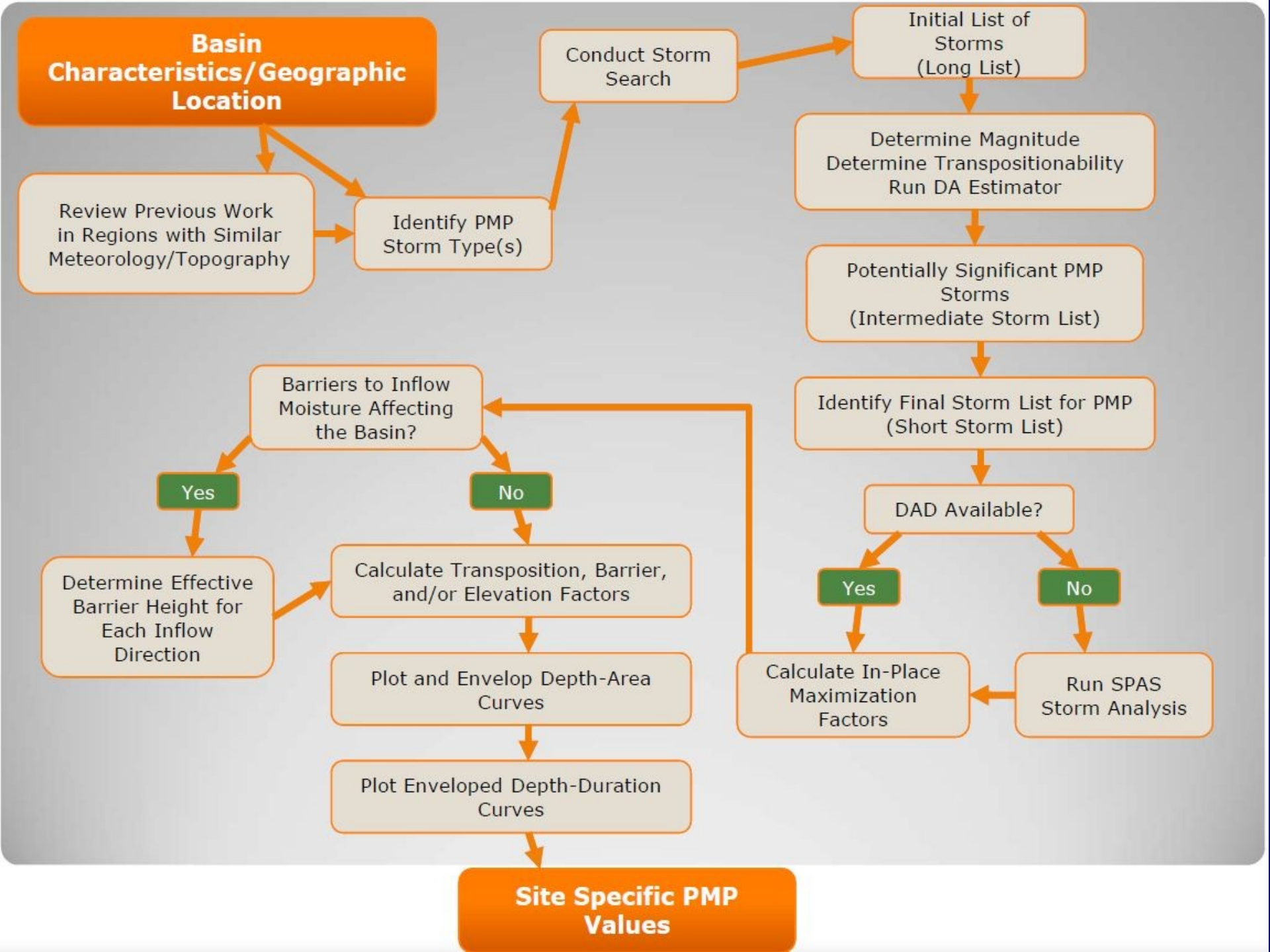
Basin Characteristics/Geographic Location
Review Previous Work in Regions with Similar Meteorology/Topography
Identify PMP Storm Type(s)
Conduct Storm Search
Initial List of Storms (Long List)
Determine Magnitude
Determine Transpositionability
Run DA Estimator
Potentially Significant PMP Storms (Intermediate Storm List)
Identify Final Storm List for PMP (Short Storm List)
DAD Available?
Yes
No
Calculate In-Place Maximization Factors
Run SPAS Storm Analysis
Barriers to Inflow Moisture Affecting the Basin?
Yes
No
Determine Effective Barrier Height for Each Inflow Direction
Calculate Transposition, Barrier, and/or Elevation Factors
Plot and Envelop Depth-Area Curves
Plot Enveloped Depth-Duration Curves
Site Specific PMP Values

Updated Storm Search Locations

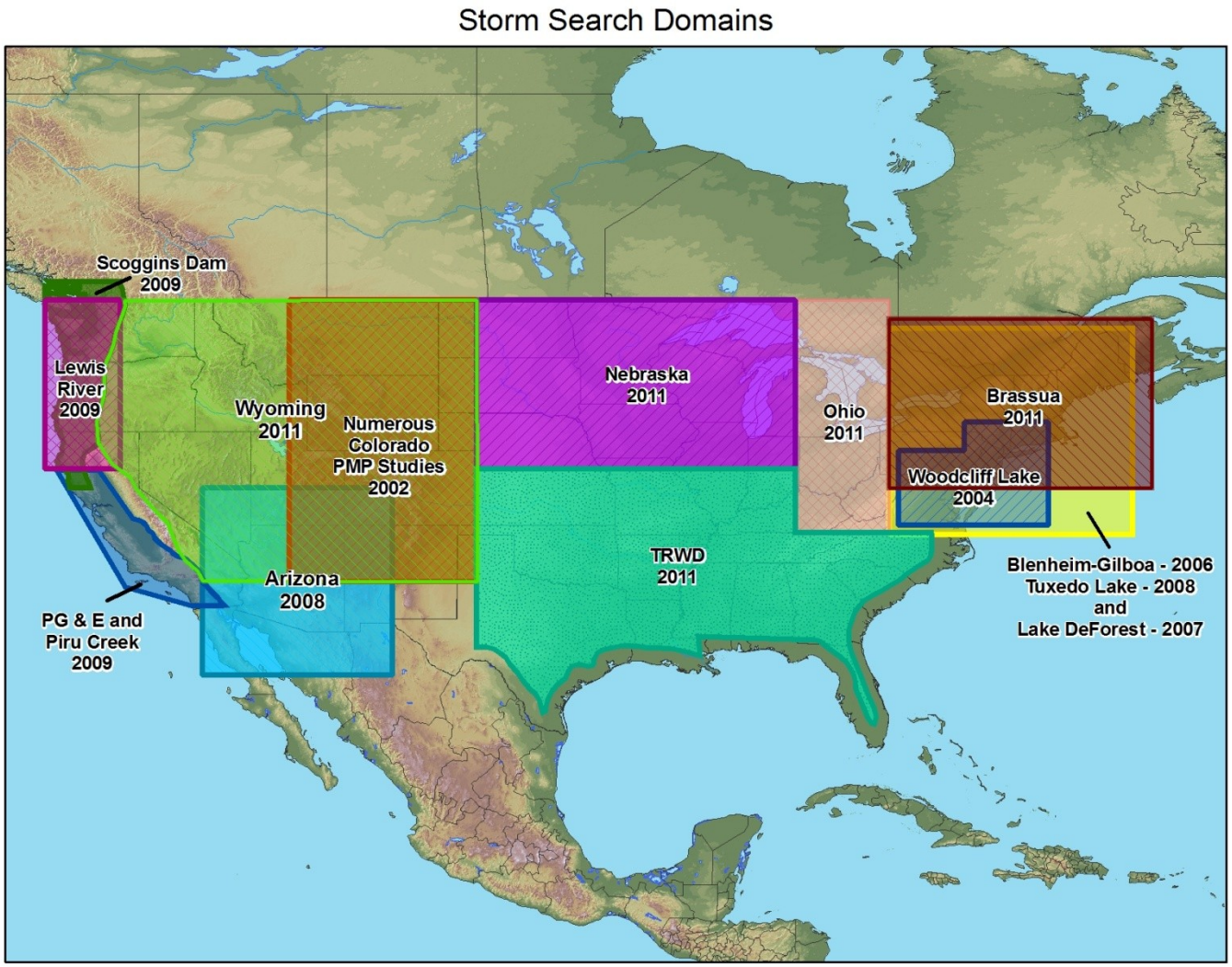

Method for Computing PMP Values

Enveloping

- For any location in a region
  - The maximized and transpositioned Depth-Area (D-A) rainfall is plotted for each storm for each duration
  - For each duration, an envelop curve is constructed that envelopes the rainfall values at each area size
- The D-A envelop curve procedure insures continuity in space
  - i.e. The rainfall at each area size has continuity with smaller and larger area sizes
- The same procedure is followed for the Depth-Duration (D-D) rainfall plots
- The D-D envelop curve procedure insures continuity in time
  - i.e. The rainfall at each duration has continuity with shorter and longer durations

Area Enveloping

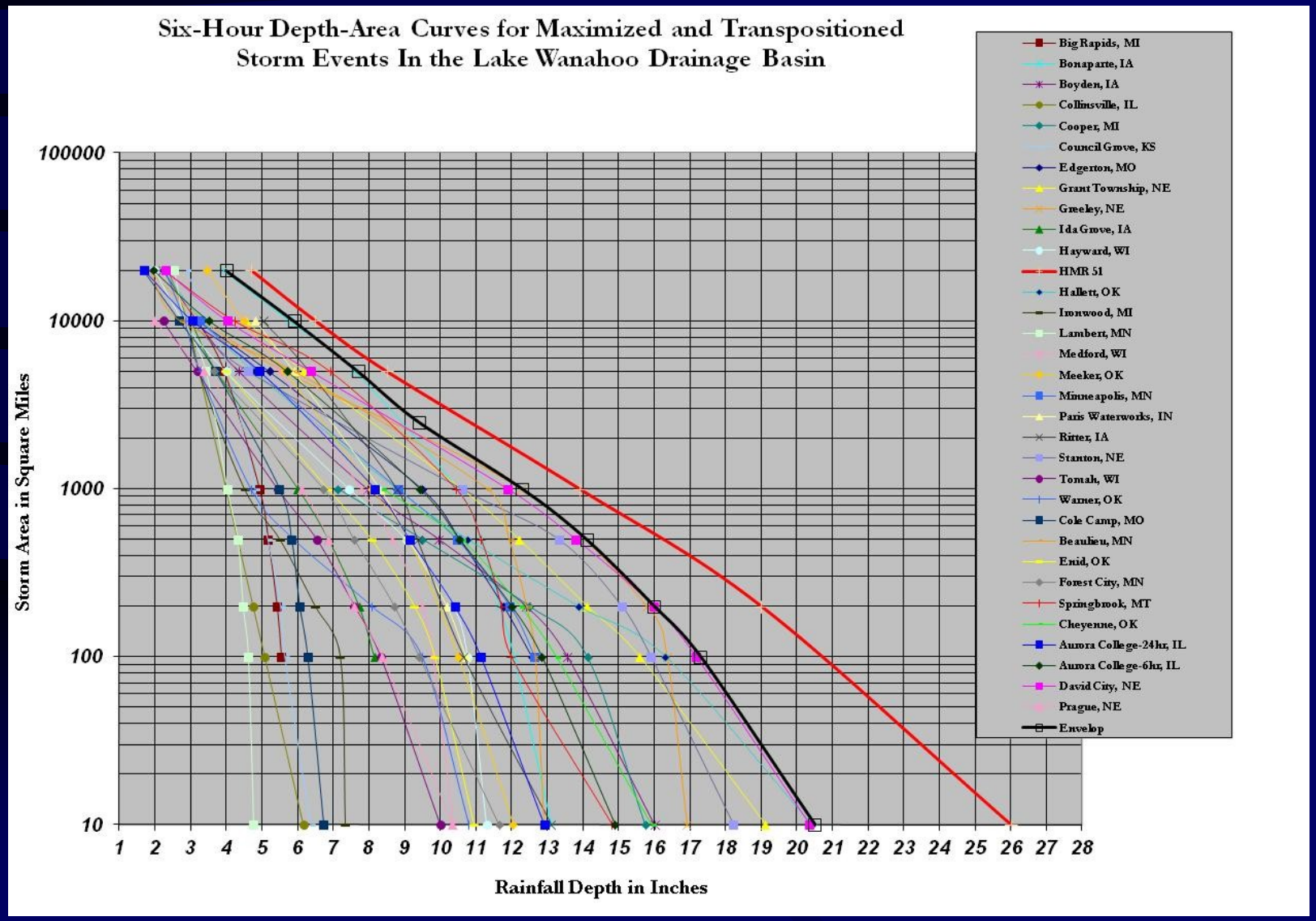

Duration Enveloping

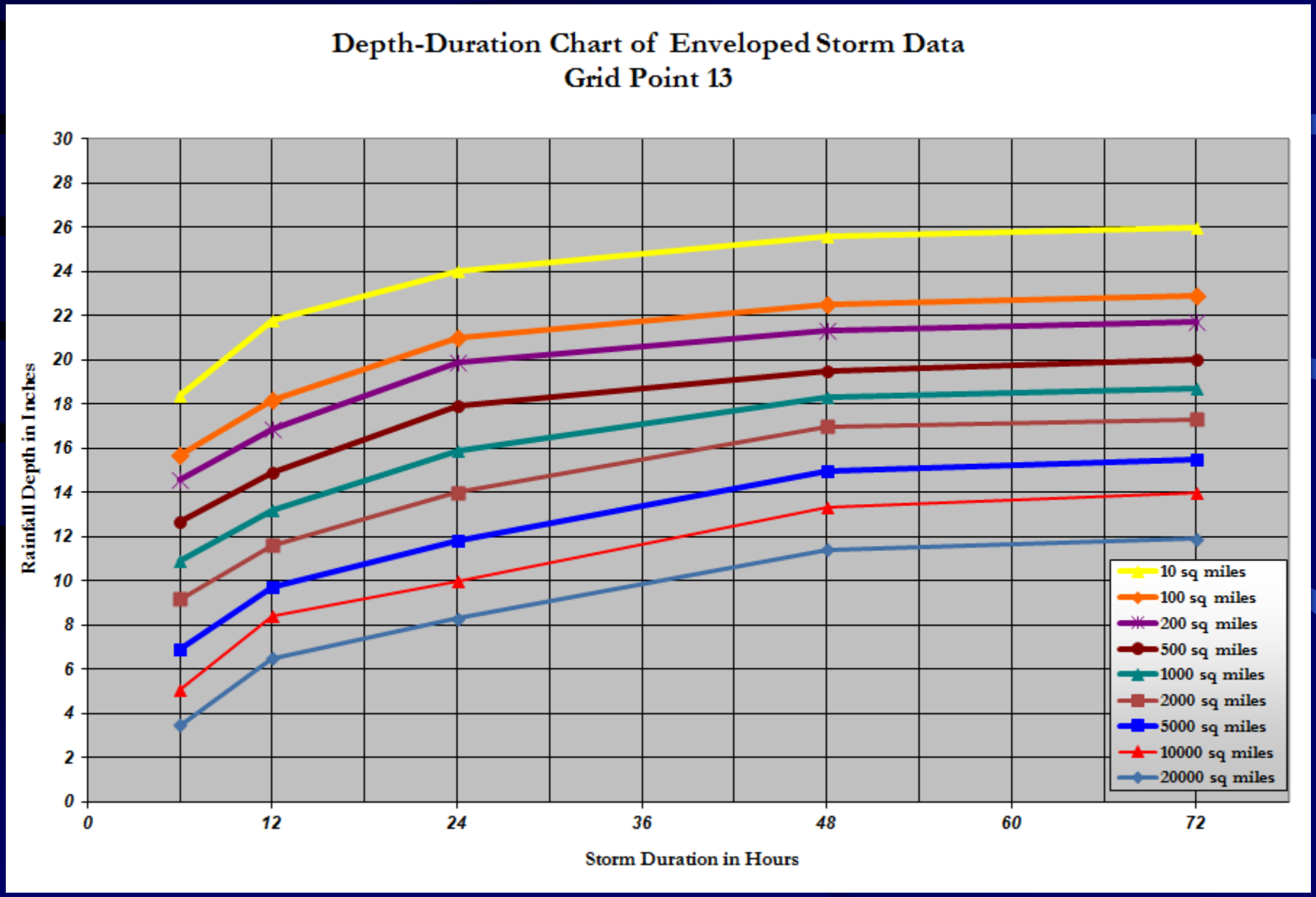

Storm Adjustment Spreadsheet

Storm Name:	SPAS 1030-David City, NE
Storm Date:	24-Jun-1963
AWA Analysis Date:	10/10/2012

Storm Adjustment for Grid Point 13

Temporal Transposition Date	9-Jul	
	Lat	Long
Storm center location	41.23 N	97.07 W
Storm Rep dew point location	39.41 N	94.83 W
Transposition dewpoint location	39.20 N	81.26 W
Basin location	40.50 N	83.80 W

Moisture Inflow Direction:	SE @ 175	miles
Basin Elevation	700	feet
Storm Elevation	1,700	feet
Storm Duration	6	hours

The storm representative dew point is	73.5 F	with total precipitable water above sea level of			2.67	inches.
The in-place maximum dew point is	81.5 F	with total precipitable water above sea level of			3.84	inches.
The transpositioned maximum dew point is	78.0 F	with total precipitable water above sea level of			3.29	inches.
The in-place storm elevation is	1,700	which subtracts	0.400	inches of precipitable water at	73.5 F	
The in-place storm elevation is	1,700	which subtracts	0.500	inches of precipitable water at	81.5 F	
The transposition basin elevation at	700	which subtracts	0.190	inches of precipitable water at	78.0 F	
The inflow barrier/basin elevation height is	700	which subtracts	0.190	inches of precipitable water at	78.0 F	

The in-place storm maximization factor is	1.47
The transposition/elevation to basin factor is	0.93
The barrier adjustment factor is	1.00
The total adjustment factor is	1.37

Notes: In place of 1.56 adjusted to 1.50 based on HMR 51 and 55A guidance. DAD values taken from SPAS 1030.

Observed Storm Depth-Area-Duration

	1 Hours	6 Hours	12 Hours	18 Hours	24 Hours	30 Hours	36 Hours	48 Hours	60 Hours	72 Hours
1 sq miles	3.9	14.1	15.6	15.9	16.0	-	16.0	16.0	-	16.0
10 sq miles	3.7	13.3	14.6	15.0	15.2	-	15.2	15.2	-	15.2
100 sq miles	3.0	11.2	12.7	13.1	13.2	-	13.2	13.2	-	13.2
200 sq miles	2.8	10.5	12.0	12.4	12.5	-	12.5	12.5	-	12.5
500 sq miles	2.4	9.0	10.4	10.8	10.8	-	10.8	10.9	-	10.9
1000 sq miles	2.0	7.8	9.0	9.4	9.5	-	9.5	9.5	-	9.5
5000 sq miles	0.9	4.2	5.9	6.6	6.8	-	6.9	6.9	-	6.9
10000 sq miles	0.6	2.6	4.1	4.6	4.9	-	4.9	5.0	-	5.0
20000 sq miles	0.4	1.5	2.4	2.9	3.1	-	3.1	3.1	-	3.1

Adjusted Storm Depth-Area-Duration

	1 Hours	6 Hours	12 Hours	18 Hours	24 Hours	30 Hours	36 Hours	48 Hours	60 Hours	72 Hours
1 sq miles	5.3	19.3	21.4	21.8	21.9	-	21.9	21.9	-	21.9
10 sq miles	5.0	18.2	20.0	20.5	20.7	-	20.8	20.8	-	20.7
100 sq miles	4.1	15.4	17.4	18.0	18.1	-	18.1	18.1	-	18.1
200 sq miles	3.8	14.3	16.4	17.0	17.1	-	17.1	17.1	-	17.1
500 sq miles	3.2	12.3	14.3	14.8	14.8	-	14.8	14.9	-	14.9
1000 sq miles	2.7	10.6	12.3	12.9	12.9	-	13.0	13.0	-	13.0
5000 sq miles	1.2	5.7	8.1	9.1	9.3	-	9.4	9.4	-	9.4
10000 sq miles	0.8	3.6	5.6	6.3	6.7	-	6.8	6.8	-	6.8
20000 sq miles	0.5	2.1	3.3	3.9	4.3	-	4.3	4.3	-	4.3

Storm or Storm Center Name	SPAS 1030-David City, NE	
Storm Date(s)	24-Jun-1963	
Storm Type	MCC	
Storm Location	41.23 N	97.07 W
Storm Center Elevation	1,700	
Precipitation Total & Duration	16.50 Inches 24-hours USACE Bucket Survey Data	
Storm Representative Dewpoint	73.5 F	6
Storm Representative Dewpoint Location	39.41 N	94.83 W
Maximum Dewpoint	81.5 F	
Moisture Inflow Vector	SE @ 175	
In-place Maximization Factor	1.47	
Temporal Transposition (Date)	9-Jul	
Transposition Dewpoint Location	39.20 N	81.26 W
Transposition Maximum Dewpoint	78.0 F	
Transposition Adjustment Factor	0.93	
Average Basin Elevation	700	
Highest Elevation in Basin		
Inflow Barrier Height	700	
Elevation Adjustment Factor	1.00	

Probable Maximum Precipitation

- Types of PMP studies:
  - Generalized (Hydrometeorological Reports)
  - Regional (EPRI Michigan/Wisconsin 1993)
  - Statewide (Nebraska 2008, Arizona, Ohio, Wyoming)
  - Site-Specific

Completed and In-Progress PMP Studies

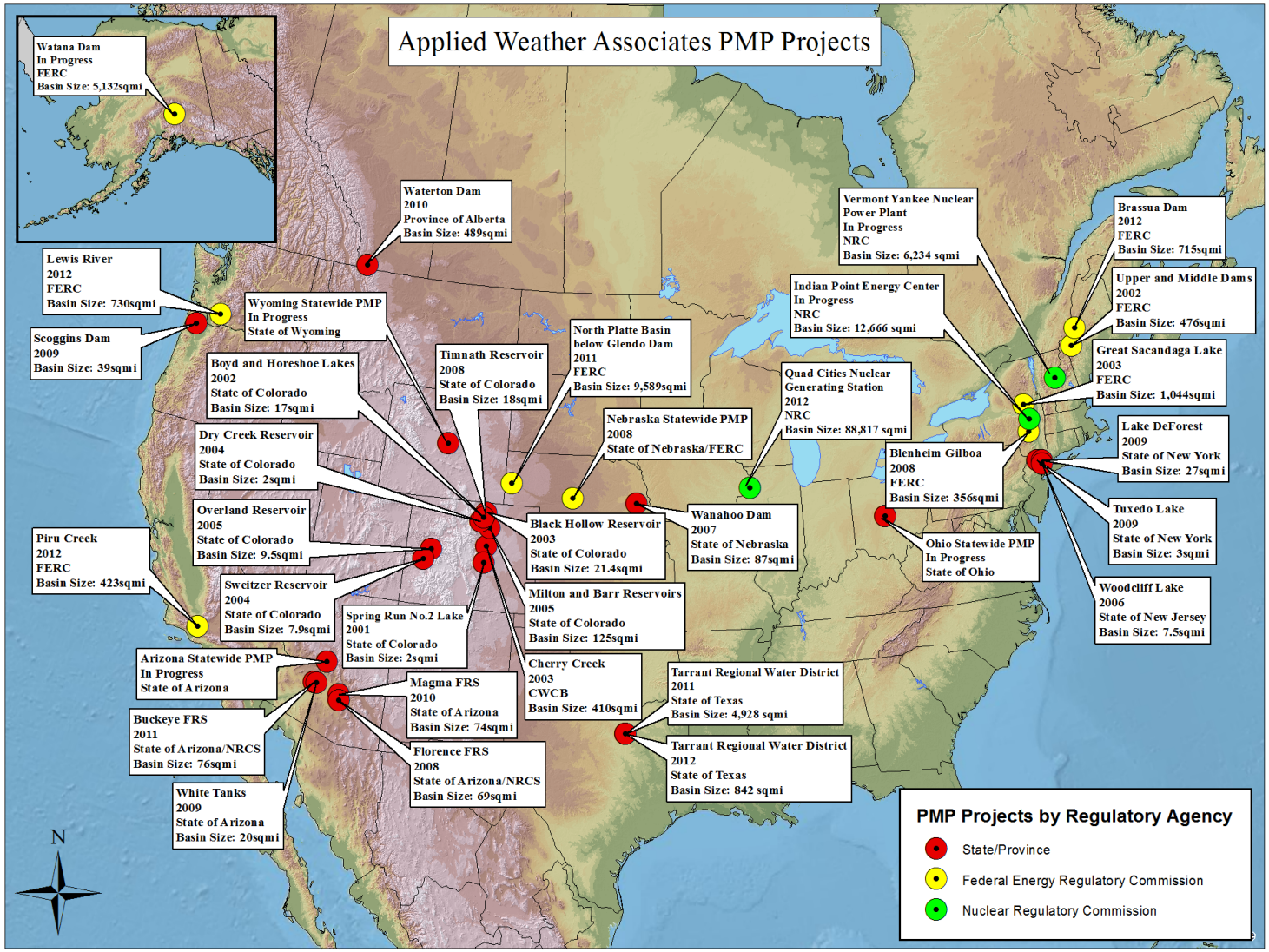

Nebraska Statewide PMP Study Results

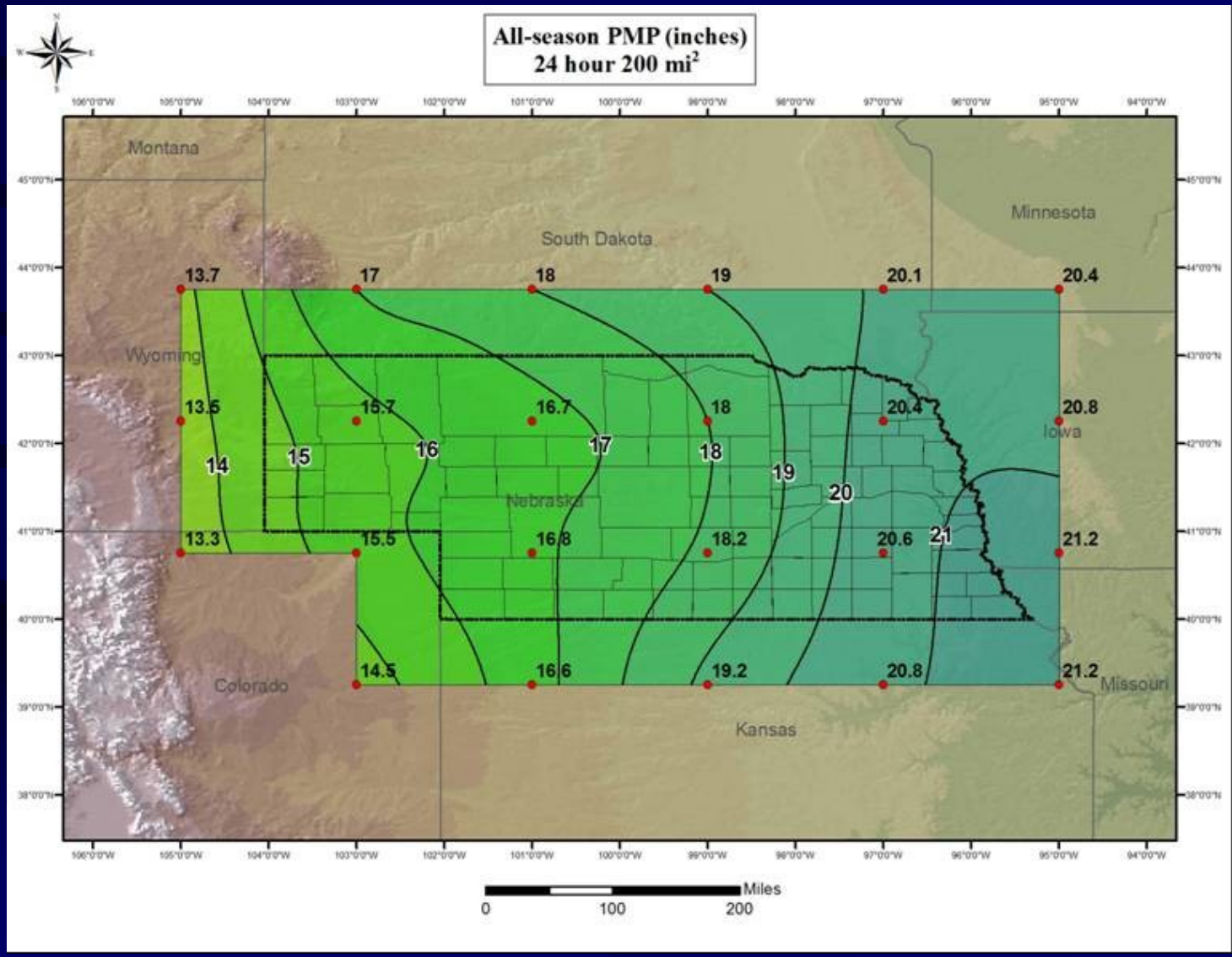

Ohio Statewide PMP Study Results

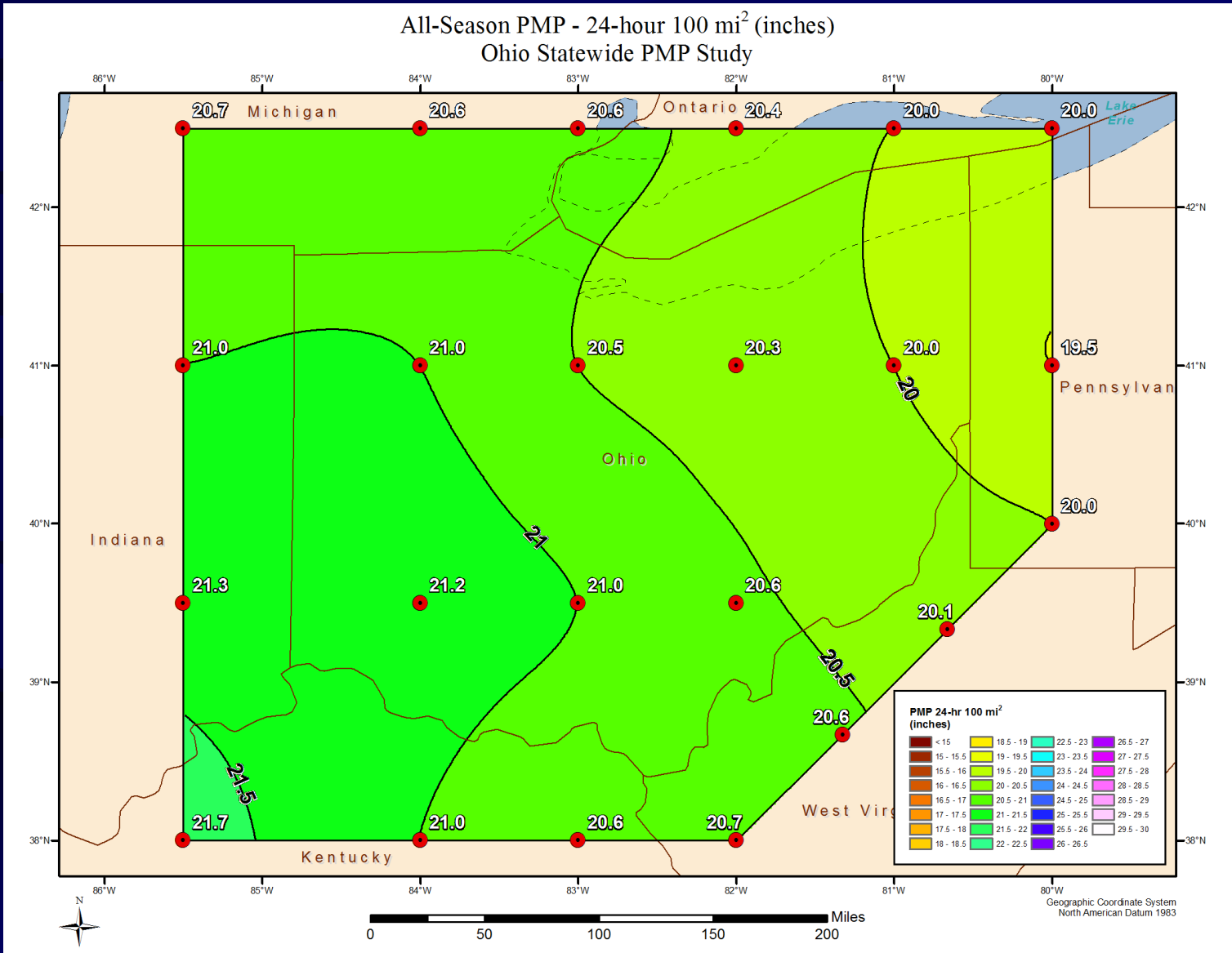

Nebraska Statewide PMP Study Results vs HMR 51

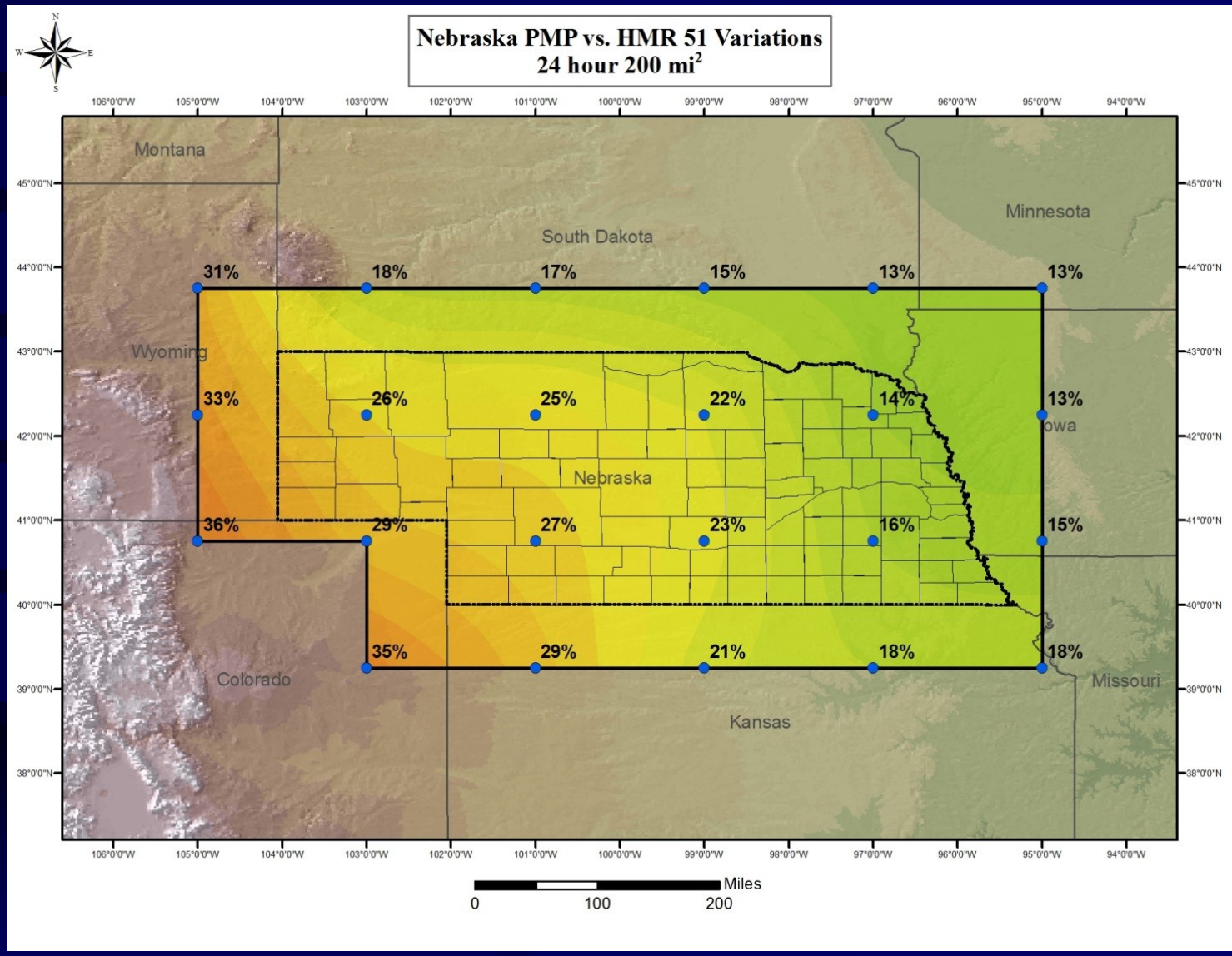

Nebraska Statewide PMP Study Results vs HMR 51

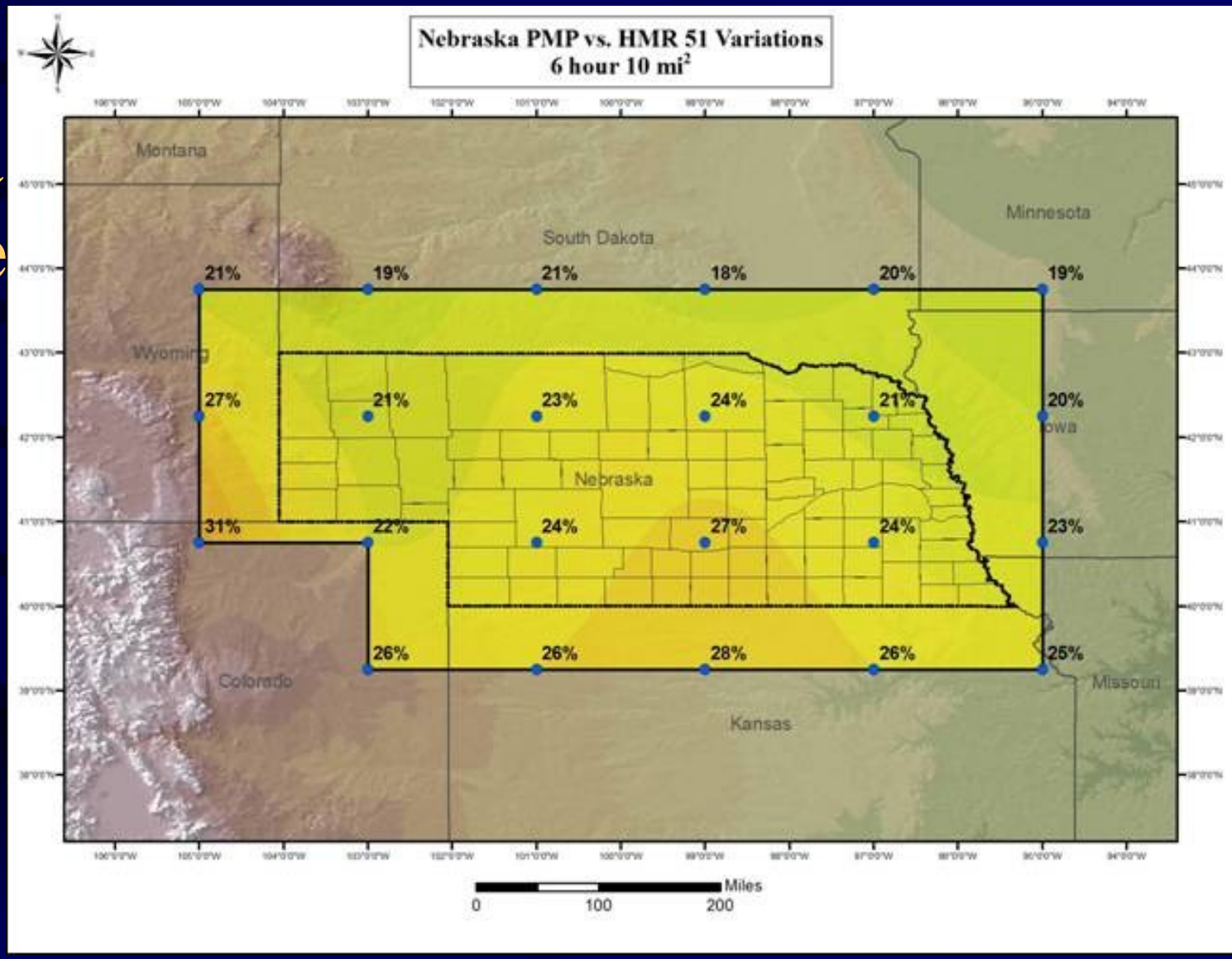

Results from Selected Site-Specific PMP Studies

- Wisconsin/Michigan
  - Accepted by FERC
- Great Miami River, Ohio
  - Accepted by Ohio State Engineer
- Catawba-Wateree Rivers, Carolinas
  - Not accepted by FERC
- Williams Fork River, Colorado
  - Accepted by FERC & Colorado State Engineer

Results from Selected Site-Specific PMP Studies

- Muddy Creek, Colorado
  - Accepted by Colorado State Engineer
- Elkhead Creek, Colorado
  - Accepted by Colorado State Engineer
- Broomfield Reservoir, Colorado
  - Accepted by Colorado State Engineer
- Chelan Reservoir, Washington
  - Study suspended
- Upper and Middle Dams, Maine
  - Accepted by the FERC
- Great Sacandaga Lake, New York
  - Accepted by the FERC

Results from Selected Site-Specific PMP Studies

- Nebraska Statewide
  - Accepted by Nebraska Dam Safety office
  - Accepted by the FERC
- Blenheim-Gilboa Reservoir, New York
  - Accepted by the FERC
- Tuxedo Lake
  - Accepted by New York Dam Safety office
- Woodcliff Lake
  - Accepted by New Jersey Dam Safety office
- Brassua Dam drainage basin, Maine
  - FERC acceptance pending
- Lewis River drainage basin, Washington
  - FERC acceptance pending

Applied Weather Associates Completed PMP Studies

- Site-specific PMP values are used instead of HMR values to compute the Probable Maximum Flood
- PMP studies have produced reductions in the PMP values from individual drainage basins and statewide regions
- AWA site-specific and statewide PMP studies have been accepted by appropriate regulators
  - Federal Energy Regulatory Commission (FERC)
  - State dam safety regulators

Applied Weather Associates

Updates to the HMRs

- Updates to the HMRs
  - Need consistent analysis procedures across the US
  - Need comprehensive documentation and working paper archives
  - Leverage off of site-specific/statewide/regional PMP studies
    - Can be developed by region
    - Much has been completed for the Midwest
      - » Storm search
      - » Storm rainfall analyses
      - » Maximum T_d and 2-sigma SST climatologies completed
      - » In-place storm maximization complete
  - Coordinated development
    - Federal agencies
      - » FERC
      - » USBR
      - » COE
      - » NRCS
      - » NRC
      - » NRCS
    - State dam safety offices
    - Others (e.g. TVA)
    - Review Committee review and endorsement

Applied Weather Associates